



APPENDIX P. BISHOPVILLE TRUCK ROUTE PROJECT DRAFT HAZARDOUS MATERIALS/WASTE SURVEY

**BISHOPVILLE TRUCK ROUTE
PROJECT
(S-69-08)**

**Technical Memorandum
FINAL HAZARDOUS MATERIALS/
WASTE SURVEY**

Prepared for:

Federal Highway Administration

&

South Carolina Department of Transportation

November 2021

TABLE OF CONTENTS

1.	INTRODUCTION	1
1.1	Purpose	1
1.2	Terms and Conditions.....	1
1.3	Limitations and Exceptions of Assessment	1
2.	RECORDS REVIEW	4
2.1	ERS Report.....	4
2.2	South Carolina State Records	6
2.3	RECORDS REVIEW RESULTS.....	6
3.	SITE RECONNAISSANCE	8
4.	HAZARDOUS WASTE SITES OF CONCERN	10
4.1	SITES OF HIGH CONCERN	10
4.2	SITES OF MODERATE CONCERN.....	10
5.	SUMMARY	17
	APPENDIX A: SITE PHOTOGRAPHS	18
	APPENDIX B: ERS REPORT.....	20

LIST OF FIGURES

Figure 1: Site Topographic Map.....	3
Figure 2: Potential Hazardous Waste Sites of Concern.....	9
Figure 3: Hazardous Waste Sites of Concern, Alternatives 1, 2, and 3	13
Figure 4: Hazardous Waste Sites of Concern, Alternatives 4, 5, and 6	14
Figure 5: Hazardous Waste Sites of Concern, Alternatives 7, 8 and 9	15
Figure 6: Hazardous Waste Sites of Concern, Alternatives 10, 11, and 12	16

LIST OF TABLES

Table 1: Potential Hazardous Waste Sites of Concern Identified from ERS Report	12
Table 2: Summary of Hazardous Waste Sites of High and Moderate Concern by Alternative.....	17

1. INTRODUCTION

1.1 PURPOSE

The primary focus of this hazardous waste/materials survey and assessment is to determine if there are any existing or potential properties of concern relative to soil or groundwater contamination or properties that could potentially contain hazardous waste within or near the study boundary. The study boundary is made up of the corridors of the current alternatives (Alternatives 1-12), which encompass two 12-foot travel lanes, one center turn lane, shoulders, and a 25-foot buffer. The assessment included a review of available state and federal environmental records to obtain information regarding any past or current hazardous waste disposal sites, reported petroleum or hazardous waste releases, listed hazardous waste generation, transportation, storage, or disposal facilities, listed solid waste disposal facilities, and other issues related to reported environmental contamination problems. Additionally, a site reconnaissance was conducted on December 17, 2019 to observe general site conditions at potential sites of concern. Site photographs are presented in **Appendix A**. A topographic map is included as **Figure 1**. The results of this hazardous materials/waste survey technical memorandum are based on:

- Review of the state and federal environmental records
- Site reconnaissance visit to observe conditions on December 17, 2019

1.2 TERMS AND CONDITIONS

This report has been prepared for and is intended for the exclusive use of the South Carolina Department of Transportation (SCDOT). Others who use the report do so at their own risk. This information and report may be furnished to and used by others participating in the assessment or development of the project, but only in the same manner and extent as if such others were SCDOT. The terms, conditions, and limitations of liability contained in the SCDOT Agreement shall apply to others to whom SCDOT furnishes such information and reports.

The content of this report should not be relied upon by any other party without express written consent of SCDOT. The findings are relevant to the dates of the site visit (December 17, 2019) and records review (November 19, 2019) and should not be relied upon to represent conditions at later dates.

1.3 LIMITATIONS AND EXCEPTIONS OF ASSESSMENT

The purpose of this hazardous waste/materials survey and assessment is to identify hazardous waste sites of concern to the proposed project. This hazardous waste survey does not fulfill all elements of a Phase I environmental site assessment. Therefore, recognized environmental conditions (RECs), as defined by the ASTM International (ASTM), were not identified as part of this hazardous waste/materials survey and assessment. A REC is defined by ASTM as:

the presence or likely presence of any hazardous substances or petroleum products in, on, or at a property: (1) due to any release to the environment; (2) under conditions indicative of a release to the environment; or (3) under conditions that pose a material threat of a future release to the environment. De minimis conditions are not recognized environmental conditions.

The scope for this hazardous waste/materials survey and assessment did not include an audit for regulatory compliance purposes. Additionally, this assessment is not intended to address possible environmental constraints that may apply to future development or use of the property (for example, development within regulated wetlands or other environmentally sensitive areas).

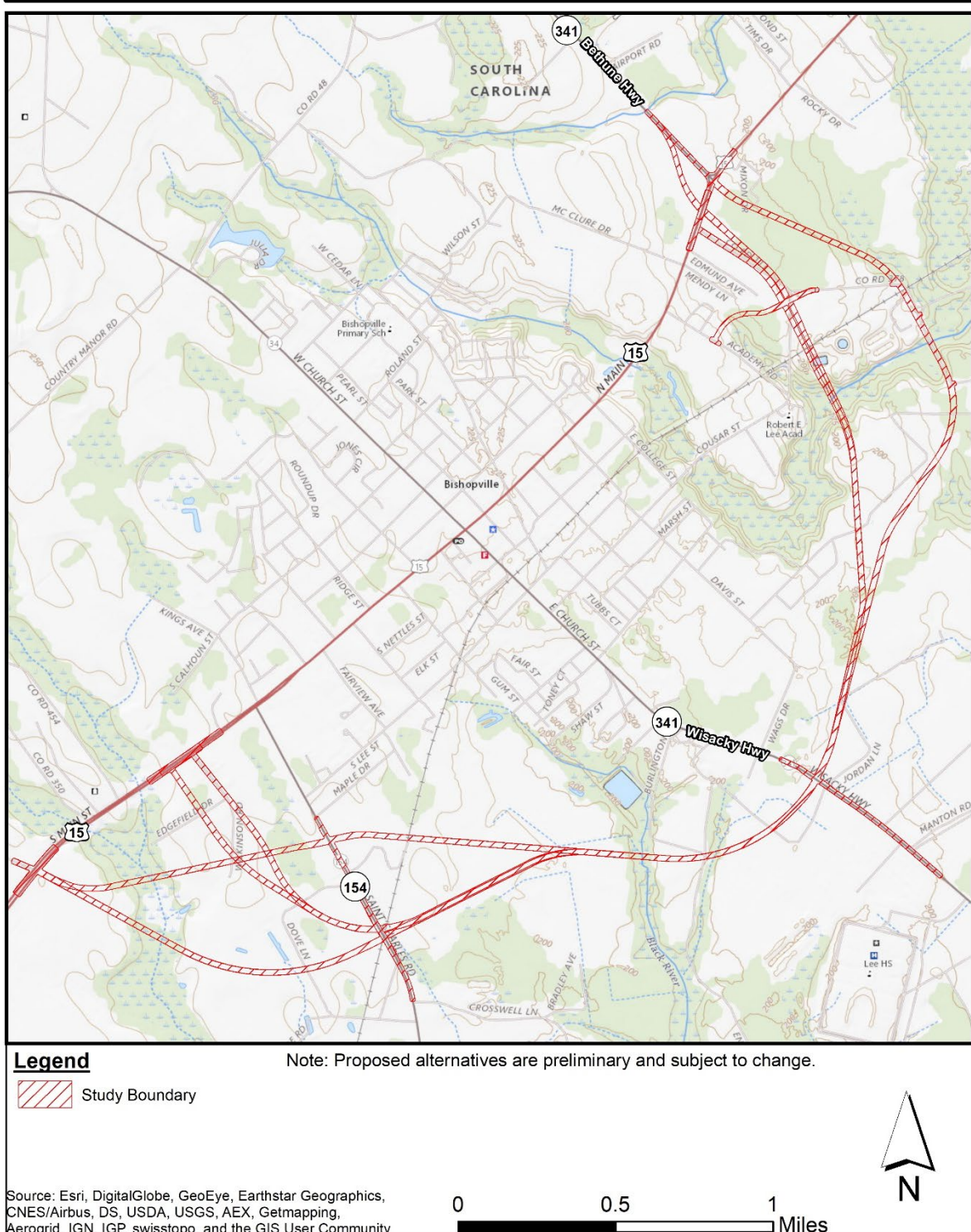
Evaluations for the potential for radon gas, lead-based paints, lead in drinking water, wetlands, and asbestos were not addressed in this hazardous waste/materials survey and assessment. Similarly, consideration of the potential presence of formaldehyde and other indoor air contaminants was not included in this survey and assessment. Also, this survey and assessment did not include a review of recorded land title records for environmental liens.

This investigation did not include the placement of soil borings for environmental purposes, installation of groundwater monitoring wells, or collection of samples for chemical analyses. The findings have been based on interpretation of site history and site usage information from the environmental records review and site visit exclusively. However, it is recognized that no environmental assessment can eliminate uncertainty regarding environmental conditions in connection with a property. Therefore, the lack of identification of those concerns should not be interpreted as a guaranteed absence of such conditions.

Figure 1: Site Topographic Map



SCDOT Project #: S-69-08
Proposed Bishopville Truck Route Project
Lee County, South Carolina
Site Topographic Map



2. RECORDS REVIEW

2.1 ERS REPORT

Hazardous material and waste sites were inventoried using ERS, a third-party property due diligence company that produces comprehensive property reports. The reports identify current and former hazardous material and waste sites within a one-mile radius. An ERS report was generated for the study boundary on November 19, 2019. ERS queried each agency files listed below in a search radius that meets or exceeds the ASTM Standard E1527-13 minimum search distance. A copy of the ERS report is provided in **Appendix B**.

The agency files queried by ERS include:

- AIR: Emissions Inventory Listing – Estimate of air pollutant emissions in a given area. Emission inventories are fundamental building blocks used to develop air quality control strategies on a local, regional, and national level. Emission inventories also are used to estimate the progress of an air quality program.
- ALLSITES: Site Assessment & Remediation Public Record Database – Provides communities another form of notice of cleanup activity, allowing them to have more information about assessment and cleanup activities in their area and in the state. It also assists those seeking to redevelop brownfield properties within South Carolina.
- ASBESTOS – Listing of asbestos notification site locations.
- BROWNFIELDS – Abandoned, idled, or underused property where the threat of environmental contamination has hindered its redevelopment. All sites in the inventory are working toward a brownfield agreement for cleanup and liability control.
- ERS HIST AUTO – ERS review of businesses that may include gas station/filling station/service station establishments. These facilities are types that typically create environmental concerns but may not show up in current government records searches.
- ECHO: Enforcement & Compliance History Information – Provides integrated compliance and enforcement information for about 80,000 regulated facilities nationwide.
- FINANCIAL ASSURANCE – Listing of financial assurance information for underground storage tank (UST) facilities. Financial assurance is intended to ensure that resources are available to pay for the cost of closure, post-closure care, and corrective measures if the owner or operator of a regulated facility is unable or unwilling to pay.
- FINDS: Facility Index System/Facility Registry System – Contains both facility information and “pointers” to other sources that contain more detail. ERS includes the following FINDS databases: PCS (Permit Compliance System), AIRS (Aerometric Information Retrieval System), DOCKET (Enforcement Docket used to manage and track information on civil judicial enforcement cases for all environmental statutes), FURS (Federal Underground Injection Control), C-DOCKET (Criminal Docket System used to track criminal enforcement actions for all

environmental statutes), FFIS (Federal Facilities Information System), STATE (State Environmental Laws and Statutes), and PADS (PCB Activity Data System).

- GWCI: Groundwater Contamination Inventory – Inventory of all groundwater contamination cases in the state.
- ICIS: Integrated Compliance Information System – Supports information needs of the national enforcement and compliance program and needs of the National Pollutant Discharge Elimination System (NPDES) program.
- LUST: Leaking Underground Storage Tank List – Records containing an inventory of reported leaking underground storage tank (LUST) incidents.
- PRP: Potentially Responsible Parties – Listing of verified potentially responsible parties.
- RGA LUST: Recovered Government Archive Leaking Underground Storage Tank – Listing of LUST incidents derived from historical databases; includes many records that no longer appear in current government lists.
- RCR: Registry of Conditional Remedies – Monitors and maintains sites that have conditional remedies.
- RCRA-CESQG: RCRA – Conditionally Exempt Small Quantity Generators – Conditionally exempt small quantity generators (CESQGs) generate less than 100 kilograms (kg) of hazardous waste or less than 1 kg of acutely hazardous waste per month.
- ROD: Record of Decision – Record of decision (ROD) documents mandate a permanent remedy at a National Priorities List (NPL) (Superfund) site containing technical and health information to aid in the cleanup.
- SC-EFIS: South Carolina – Environmental Facility Information System – South Carolina Department of Health and Environmental Control (SCDHEC) Environmental Facility Information System that integrates information on environmental facilities, permits, violations, enforcement actions, and compliance activities needed to support regulatory requirements and target environmental quality improvements for the water, air, solid waste, and hazardous waste program areas.
- SEMS: Superfund Enterprise Management System – Tracks hazardous waste sites, potentially hazardous waste sites, and remedial activities performed in support of EPA's Superfund program. Formerly known as CERCLIS.
- SPILLS – A listing of spills, hazardous material releases, sanitary sewer outflows, wastewater treatment plant bypasses and upsets, citizen complaints, and any other environmental emergency calls reported to the agency.
- SHWS: State Hazardous Waste Sites – Sites that may or may not be listed on the federal CERCLIS list. Priority sites planned for cleanup using state funds (state equivalent or Superfund) are identified along with sites where cleanup will be paid for by potentially responsible parties.

- TRIS: Toxic Chemical Release Inventory System – Identifies facilities that release toxic chemicals to the air, water and land in reportable quantities under Superfund Amendments and Reauthorization Act (SARA) Title III Section 313.
- TSCA: Toxic Substances Control Act – identifies manufacturers and importers of chemical substances included on the Toxic Substances Control Act (TSCA) Chemical Substance Inventory list. It includes data on the production volume of these substances by plant site.
- US ENG CONTROLS: Engineering Controls Sites List – Listing of sites with engineering controls in place, including controls such as caps, building foundations, liners, and treatment methods.
- US INST CONTROL: Sites with Institutional Controls – Listing of sites with institutional controls in place, including controls such as administrative measures, groundwater use restrictions, construction restrictions, and property use restrictions.
- UST: Comprehensive Underground Storage Tanks – Registered USTs are regulated under Subtitle I of the Resource Conservation and Recovery Act (RCRA) and must be registered with the state department responsible for administering the UST program.
- VCP: Voluntary Cleanup Sites – Sites participating in the Voluntary Cleanup Program (VCP). Once staff and a non-responsible party have agreed upon an approved scope of work for a site investigation or remediation, the party enters into a voluntary cleanup contract. Staff oversee the cleanup efforts to ensure that activities are performed to satisfaction. Upon completion of the negotiated work in the voluntary cleanup contract, the non-responsible party receive state Superfund liability protection.

2.2 SOUTH CAROLINA STATE RECORDS

In addition to the ERS report, the online SCDHEC UST and dry-cleaning facility registries were reviewed to determine if any former or current sites of concern were listed in the SCDHEC UST registry database and Dry Cleaning Facility Restoration Trust Fund (DFRTF) list. SCDHEC officials were not contacted. SCDHEC records were consistent with the ERS database records and no additional sites of potential concern were added.

2.3 RECORDS REVIEW RESULTS

The ERS report identified 52 sites within the ASTM Standard E1527-13 search distances (variable by database up to a one-mile radius) of the study boundary. These 52 sites were evaluated based on type of hazardous material site or database listing, potential contaminant, history of release, and distance from site to the study boundary. Sites that were determined to have no history of contaminant release or were at a distance that does not pose a likely threat to the proposed project were not selected for further site reconnaissance review. After review of the ERS report, five sites were identified within or adjacent to the study boundary that have the potential to contain hazardous waste or have the potential for a past hazardous waste release. These sites are contained in databases representing listed contamination, have active and ongoing remediation and have not received a closure status update, or have had past releases in immediate proximity to the

study boundary. These five sites were selected for site reconnaissance and further analysis based on their proximity to the study boundary and the occurrence of past violations relating to hazardous materials discharges.

3. SITE RECONNAISSANCE

A site reconnaissance of the study boundary was conducted on December 17, 2019, to verify the findings of the records review. During site visit, the five sites (**Figure 2**) identified from the review of the ERS report within or directly adjacent to the study boundary were visited and photographed. The site reconnaissance consisted of a windshield survey and did not include going inside buildings or behind or inside fenced properties. Owners or employees were not interviewed. The study boundary was surveyed to determine if there were existing or potential properties of concern related to soil or groundwater contamination or properties that could potentially contain hazardous waste. Representative site visit photographs are presented in **Appendix A**. A summary of findings is presented below.

- **Lee County (116 Airport Road):** No monitoring wells or evidence of remediation were identified at the location identified in the ERS report. No soil staining or stressed vegetation was evident in the vicinity of the reported location. The area has recently been timbered in preparation for development.
- **Mixon Logging (760 Highway 15):** No monitoring wells or evidence of remediation were identified. No soil staining or stressed vegetation were evident in the right-of-way to the west of the property along the proposed construction easement. There are three aboveground storage tanks (AST) present in containment (two 12,000-gallon tanks and one 1,000-gallon tank), which appear to be part of a refueling station. Several small ASTs (less than 500-gallons) are within the property fence and appear to be related to servicing of the vehicles.
- **Speedway 233 (816 North Main Street):** At least 18 monitoring wells were observed on the property along with an active soil vapor extraction (SVE) and air sparging system. No soil staining or stressed vegetation was evident around the system. The former Speedway building no longer exists and no pumps were seen. However, the concrete slab of the building was still visible.
- **Reeves Brothers (401 Dixon Drive):** The warehouse is currently vacant. No monitoring wells or evidence of remediation were identified. No soil staining or stressed vegetation was evident in the right-of-way. At least three large ASTs of unknown volume were identified in a tank farm. A PVC well was identified by a water tower on the southern end of the property.
- **Lee County (199 Jordan Lane):** No monitoring wells or evidence of remediation were identified. No soil staining or stressed vegetation were evident along the dirt road north of the location reported in the ERS report. Two 7,500-gallon ASTs and one 5,000-gallon AST are present on property, likely being used for refueling and servicing vehicles associated with cotton farming at the location.



Figure 2: Potential Hazardous Waste Sites of Concern

SCDOT South Carolina Department of Transportation

SCDOT Project #: S-69-08
Proposed Bishopville Truck Route Project
Lee County, South Carolina
Potential Hazardous Waste Sites of Concern Map

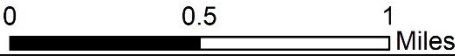


Legend

-  Study Boundary
-  Potential Hazardous Waste Site of Concern

Note: Proposed alternatives are preliminary and subject to change.

Source: Esri, DigitalGlobe, GeoEye, Earthstar Geographics, CNES/Airbus, DS, USDA, USGS, AEX, Getmapping, Aerogrid, IGN, IGP, swisstopo, and the GIS User Community



4. HAZARDOUS WASTE SITES OF CONCERN

Five hazardous waste sites of concern were identified based on site reconnaissance, review of the ERS database information, and analysis of the alternatives footprints. These sites were categorized as being of high, moderate, or low concern to the proposed project (**Table 1, Figure 3 through Figure 6**). A site of high concern includes sites with documented releases of contamination that have not been remediated or are being remediated. One site of high concern was identified adjacent to the study boundary. A site of moderate concern includes sites with former hazardous materials (such as USTs) with documented releases of contamination that have been remediated and received a No Further Action (NFA) designation from either the state or federal regulatory agencies or that have insufficient documentation about the status of the removal, presence, or extents of contamination. There are four sites of moderate concern within or directly adjacent to the study boundary. A site of low concern includes sites within the ASTM Standard E1527-13 minimum search distance, but due to distance or hydrologic barriers, the sites have a low probability of either being impacted by the proposed project or having contamination that has migrated into the alternatives' footprints. No sites of low concern were identified.

High and moderate sites of concern either have the potential to impact the selected alternative through groundwater contamination within the alternative footprint or the site may be impacted by construction of the selected alternative. These sites are recommended for further evaluation including potentially conducting site-specific Phase I Environmental Site Assessments to identify the presence of RECs.

4.1 SITES OF HIGH CONCERN

One site of high concern was identified within or directly adjacent to the study boundary (**Figure 3 through Figure 6**). This site has documented releases of contamination and is currently in the process of being remediated. A summary of findings for this site is presented below.

- **Speedway 233 (816 North Main Street):** The site is listed as open in the LUST database. A release from a leaking UST was reported in 1991 and remediation activities were observed during site reconnaissance. The site is located less than 1/8 mile from the alternative footprint. Based on evaluation of historic and current aerial photographs, site reconnaissance, and topographic data, a potential drainageway could be present adjacent to the site which could drain towards the alternative footprint. Therefore, due to the documented release, unknown extent of contamination, and proximity to the alternative footprint, the site is considered a high concern.

4.2 SITES OF MODERATE CONCERN

Four sites of moderate concern were identified within or directly adjacent to the study boundary (**Figure 3 through Figure 6**). These sites have documented releases of hazardous materials or had documented USTs with unknown status. A summary of findings for these sites is presented below.

- **Lee County (116 Airport Road):** A release from a leaking UST was reported in 1999 but no evidence of former tanks exists at the location identified in the ERS

report. The site is listed as open in the LUST database. It is possible that the tanks are still present on the property to the north of the reported location but that property is well outside of the current footprint of the proposed alternatives. While the exact location of the historic release is unknown, portions of the parcel are located within $\frac{1}{4}$ mile of the alternatives footprint. Therefore, the site represents a moderate concern due to the unknown extent and location of contamination in combination with the proximity to alternatives footprint.

- **Mixon Logging (760 Highway 15):** No reported releases have occurred at this facility. Three large (greater than 10,000-gallon) ASTs, several 250-gallon ASTs, and multiple 55-gallon drums indicate that the facility has the potential for a past release of hazardous materials. This property overlaps with the footprint of the alternatives. Therefore, due to the potential for past release and location of the site within the alternative footprint, the site is considered a moderate concern.
- **Reeves Brothers (401 Dixon Drive):** No reported releases have occurred at this facility. Three large ASTs identified during site reconnaissance and the former presence of five USTs containing sodium hydroxide and biphenyls indicate that the facility has the potential for a past release of hazardous materials. This property overlaps with the footprint of the alternatives. Therefore, due to the potential for past release and location of the site within the alternative footprint, the site is considered a moderate concern.
- **Lee County (199 Jordan Lane):** Groundwater and soil contamination were reported at this site at an unknown date. Three ASTs larger than 1,000 gallons were observed during site reconnaissance, but no evidence of a past release was identified. This property overlaps with the footprint of the alternatives. While the exact location of the reported contamination is unknown, based on evaluation of historic and current aerial photographs and site reconnaissance, contamination could be approximately 800 feet from the footprint of the alternatives. Therefore, due to the past release and unknown locations of contamination, the site is considered a moderate concern.

Table 1: Potential Hazardous Waste Sites of Concern Identified from ERS Report

Site Name	Address	Databases	Summary Information	Violations	Site Potentially Impacted by Alternative												
					1	2	3	4	5	6	7	8	9	10	11	12	
Site of High Concern																	
Speedway 233	816 North Main St	HIST-LUST-SC, HIST-UST-SC, LUST-Open-SC, UST-SC	Release reported on May 20, 1991	Release reported (1991)	No	Yes	Yes	Yes	Yes	Yes	No	Yes	No	Yes	No	Yes	
			Underground storage tanks (three former 6,000-gallon USTs, three former 4,000-gallon USTs abandoned)														
			Site reconnaissance identified an active soil vapor extraction (SVE) and air sparging system currently present on-site, indicating active remediation														
Sites of Moderate Concern																	
Lee County Public Works/Airport Rd	116 Airport Rd	HIST-LUST-SC, HIST-UST-SC, LUST-Open-SC, UST-SC	Release reported on May 17, 1999	Leaking underground storage tanks (1999)	Yes	No	Yes	Yes	No	Yes	Yes	Yes	Yes	Yes	No	Yes	No
			Free product (petroleum) recovery only														
			Underground storage tanks (one registered 10,000-gallon UST, two former 10,000-gallon USTs abandoned)														
Mixon Logging	760 Highway 15	HIST-AST-SC	Aboveground storage tanks (one registered 1,000- to 2,000-gallon AST, one registered 10,000- to 42,000-AST)	None	Yes	Yes	Yes	Yes	Yes	Yes	Yes	Yes	Yes	Yes	Yes	Yes	Yes
			Several 250-gallon ASTs present as well as 55-gallon drums.														
Reeves Brothers	401 Dixon Dr	FRS-US, Hist-SC, Hist-Textile, Hist-US, HIST-UST-SC, PCS-US, SASPL-SC, TRIS80-US, TRIS90-US	Underground storage tanks (two 10,000-gallon USTs abandoned; three 3,000-gallon USTs abandoned) and aboveground storage tanks (three of unknown size)	None	Yes	Yes	Yes	Yes	Yes	Yes	Yes	Yes	Yes	Yes	Yes	Yes	Yes
			Formerly registered as a textile manufacturer, site is now closed														
			Formerly registered to handle sodium hydroxide and biphenyls, site is now closed														
Lee County/Jordan Ln	199 Jordan Ln	SS-SC	Aboveground storage tanks (one 7,500-gallon AST in use, one 7,500-gallon water tank in use, and one 5,000-gallon mixing tank in use)	Leaking aboveground storage tanks (unknown date)	Yes	Yes	Yes	Yes	Yes	Yes	Yes	Yes	Yes	Yes	Yes	Yes	Yes
			Groundwater and soil contamination present at an unknown date														

Figure 3: Hazardous Waste Sites of Concern, Alternatives 1, 2, and 3

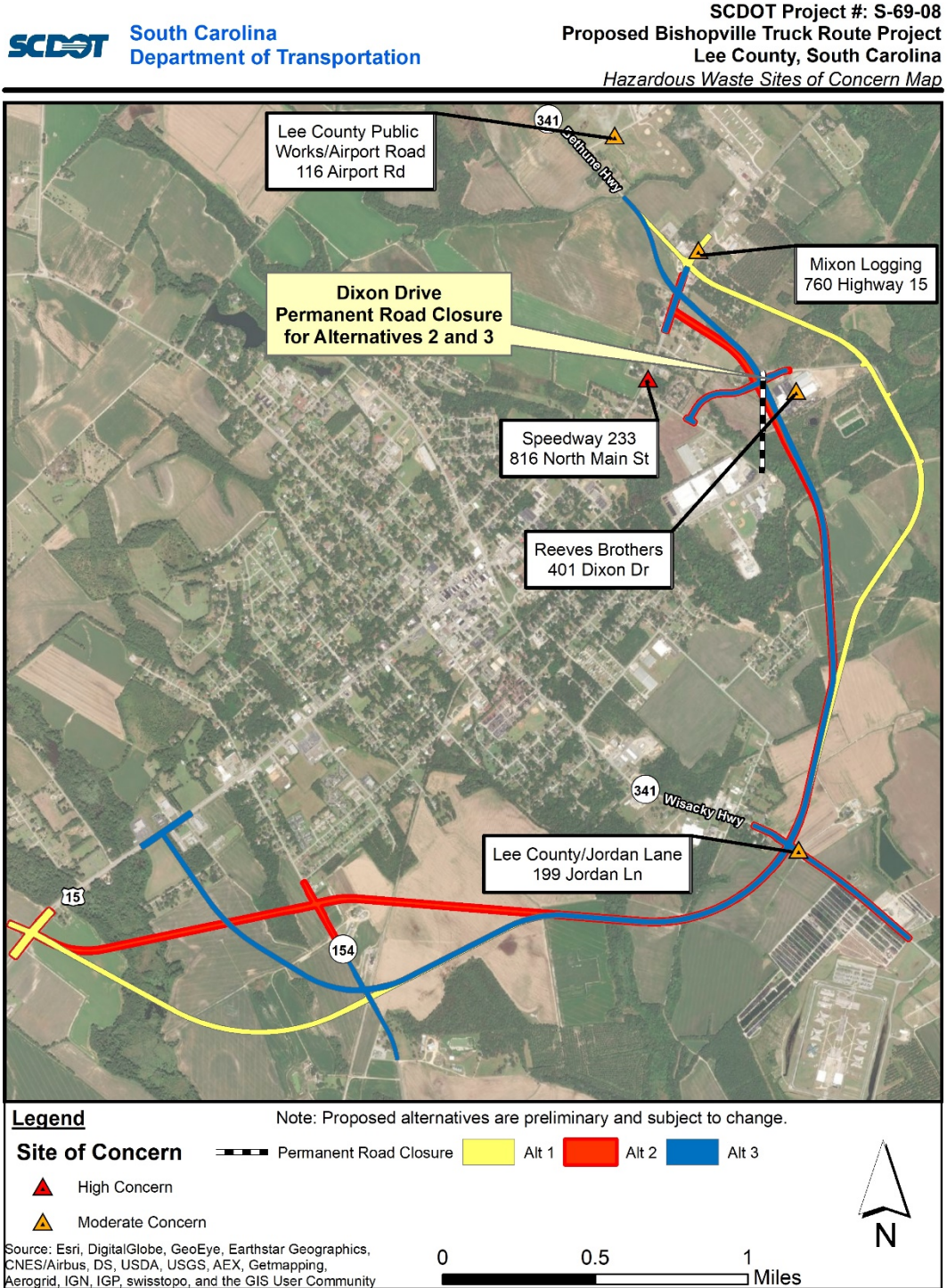


Figure 4: Hazardous Waste Sites of Concern, Alternatives 4, 5, and 6

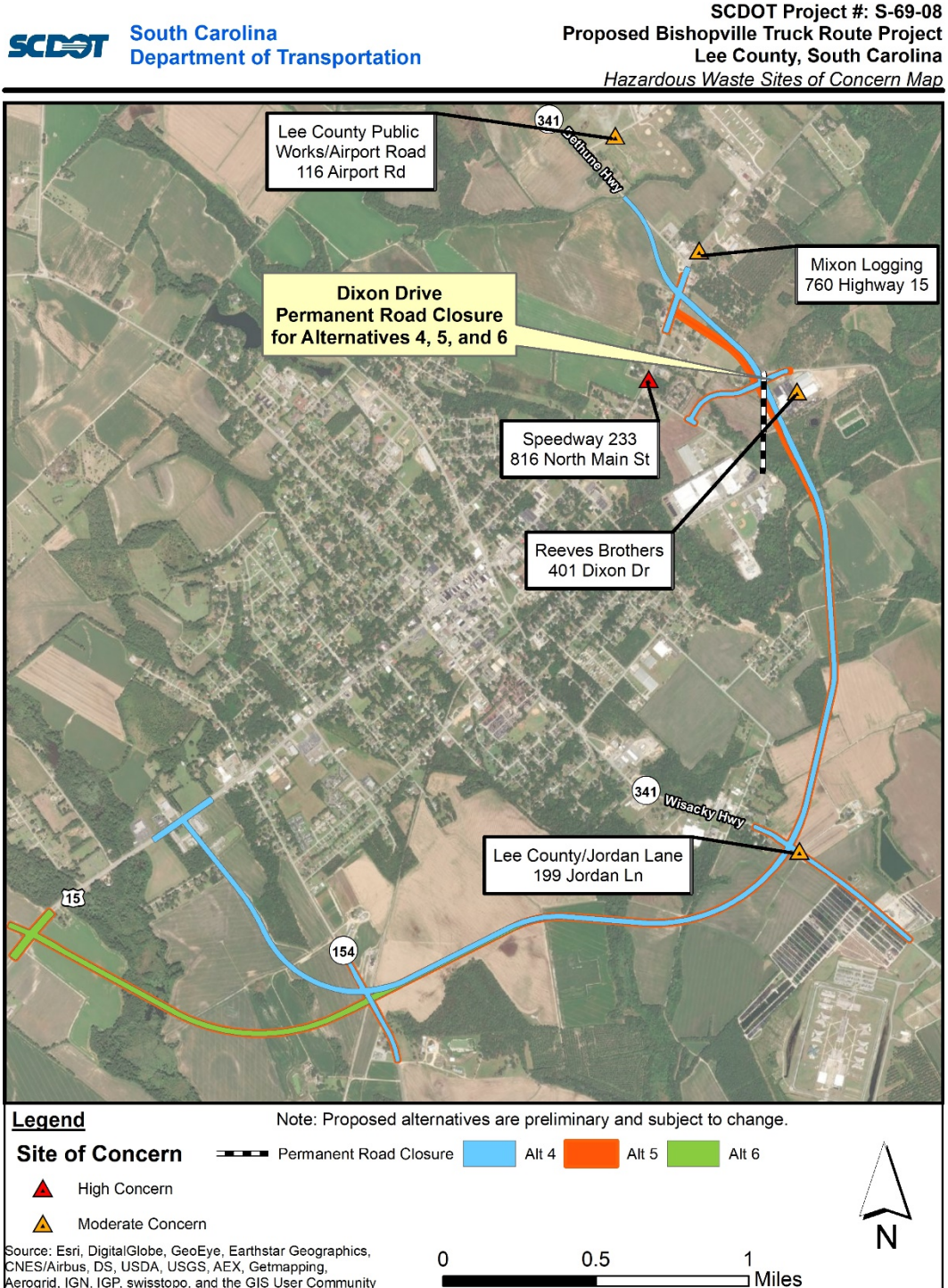


Figure 5: Hazardous Waste Sites of Concern, Alternatives 7, 8 and 9

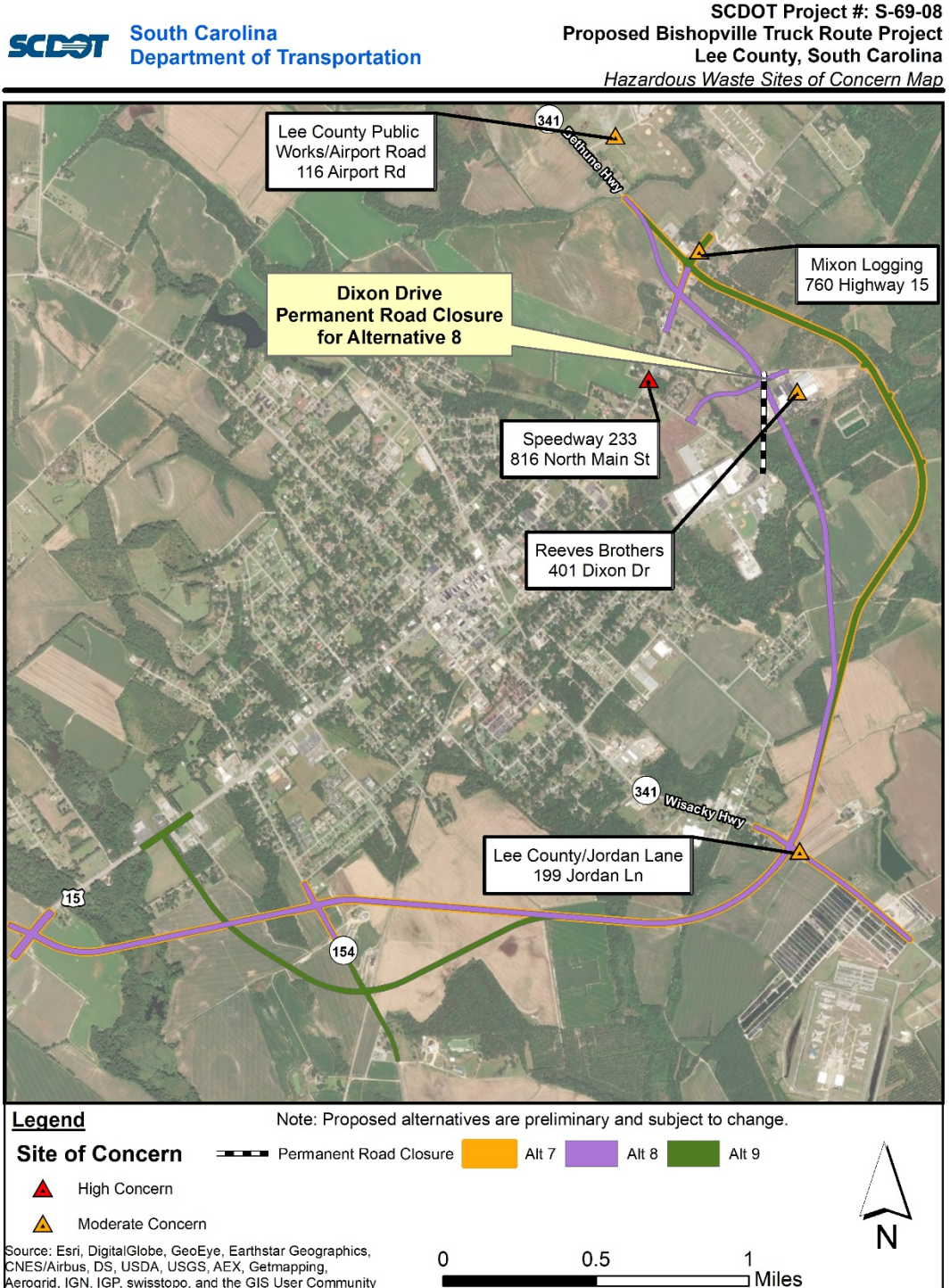
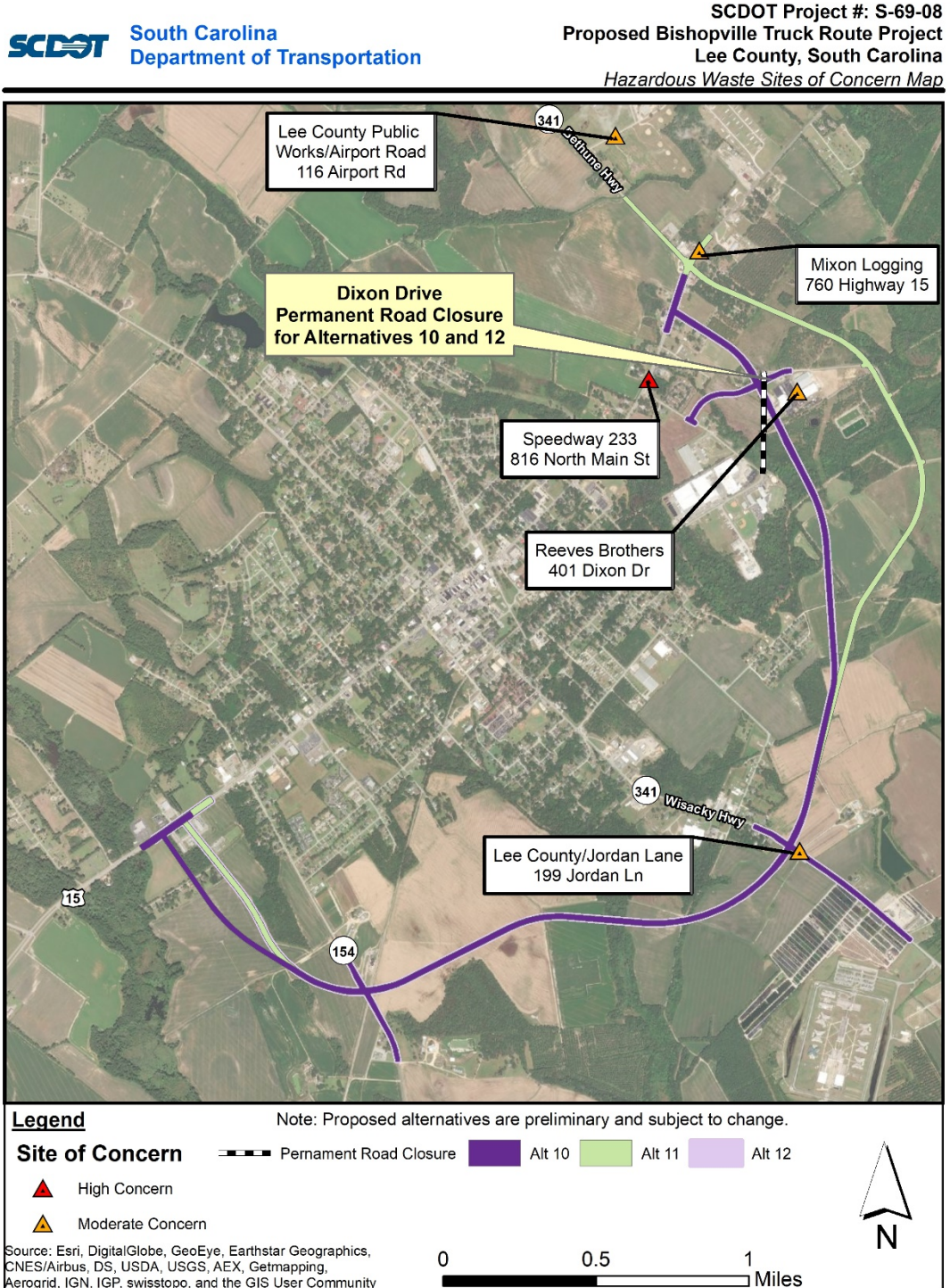


Figure 6: Hazardous Waste Sites of Concern, Alternatives 10, 11, and 12



5. SUMMARY

This report documents the state and federal environmental record review and site reconnaissance conducted to evaluate potentially hazardous waste sites within and adjacent to the study boundary that could impact the proposed project. The ERS report was evaluated and five sites were identified within or adjacent to the study boundary that have the potential to contain hazardous waste. These five sites were selected for site reconnaissance based on their proximity to the study boundary, the occurrence of past violations relating to hazardous materials discharges, or unknown location and extent of contamination. All alternatives have the potential to either be impacted by or impact four or five hazardous waste sites of concern (**Table 2**). Based on the site reconnaissance and database review, one site was determined to be a site of high concern and four sites were determined to be sites of moderate concern (**Figure 3** through **Figure 6**).

Table 2: Summary of Hazardous Waste Sites of High and Moderate Concern by Alternative

Site Type	Alternative											
	1	2	3	4	5	6	7	8	9	10	11	12
Sites of High Concern	0	1	1	1	1	1	0	1	0	1	0	1
Sites of Moderate Concern	4	3	4	4	3	4	4	4	4	3	4	3
Total Hazardous Waste Sites of Concern (High and Moderate)	4	4	5	5	4	5	4	5	4	4	4	4

Any high or moderate concern sites that are partially or wholly acquired for this project and where construction would occur may require further inspection and assessment. Any such sites are recommended for further evaluation including potentially conducting site-specific Phase I Environmental Site Assessments to identify the presence of RECs. Prior to right-of-way acquisition or impacts by the preferred alternative, additional field investigations may be required to characterize the extent of possible contamination from these sites of concern. These types of field investigations are currently outside the scope of this hazardous waste/materials survey and assessment.

APPENDIX A: SITE PHOTOGRAPHS



Photo #1 – Lee County (116 Airport Rd): Field in the vicinity of the reported UST leak location.



Photo #2 – Mixon Logging (760 Highway 15): 3 ASTs in containment adjacent to Mixon Logging.



Photo #3 – Mixon Logging (760 Highway 15): 3 ASTs for sale on the side of the road.



Photo #4 – Mixon Logging (760 Highway 15): Drums and scrap metal in storage yard.



Photo #5 – Mixon Logging (750 Highway 15):
Refueling and vehicle service station found on
property.



Photo #6 – Speedway 233 (816 North Main Street):
Current status of location.



Photo #7 – Speedway 233 (816 North Main Street):
Monitor well located on property.



Photo #8 – Speedway 233 (816 North Main Street):
SVE system located on property with TetraSOLV
drums hooked up.



Photo #9 – Speedway 233 (816 North Main Street):
Secondary view of SVE System location.



Photo #10 – Reeves Brothers (401 Dixon Drive): View
of the warehouse from the SE corner of the property.



Photo #11 – Reeves Brothers (401 Dixon Drive): PVC well located on SE corner of property.



Photo #12 – Reeves Brothers (401 Dixon Drive): Close-up of PVC Well Tag.



Photo #13 – Reeves Brothers (401 Dixon Drive):
Borded up entrance to warehouse on SW corner.



Photo #14 – Lee County (199 Jordan Lane): Reported
spill location (at edge of Cotton field).

APPENDIX B: ERS REPORT

RecCheck

The Standard for ASTM/AAI Radius Searches
(One Mile Environmental Records Search, Exceeds ASTM 1527/1528 and EPA All Appropriate Inquiry)

Area Report Results

REPORT RESULTS



Site Location:

Near Bishopville
Lee County, SC 29010
(N 34-12-47, W 80-14-33) NAD83

Client:

CDM Smith

TABLE OF CONTENTS

EXECUTIVE SUMMARY	1
SUMMARY OF OCCURRENCES	3
POTENTIAL AREAS OF CONCERN/CONTAMINATION SUMMARY	13
DATABASE OCCURRENCE SUMMARY	13
SITE LOCATION TOPOGRAPHIC MAP	19
SITE LOCATION MAP	20
1-MILE RADIUS STREET MAP W/OCCURRENCES (MAP1)	21
GRID LAYOUT MAP KEY	22
GRID MAP 101	23
GRID MAP 102	24
GRID MAP 103	25
GRID MAP 104	26
GRID MAP 105	27
GRID MAP 106	28
GRID MAP 107	29
GRID MAP 108	30
GRID MAP 109	31
GRID MAP 110	32
GRID MAP 111	33
GRID MAP 112	34
GRID MAP 113	35
GRID MAP 114	36
GRID MAP 115	37
GRID MAP 116	38
GRID MAP 117	39
GRID MAP 118	40
GRID MAP 119	41
GRID MAP 120	42
GRID MAP 121	43
GRID MAP 122	44

GRID MAP 123	45
GRID MAP 124	46
GRID MAP 125	47
GRID MAP 126	48
GRID MAP 127	49
GRID MAP 128	50
GRID MAP 129	51
GRID MAP 130	52
GRID MAP 131	53
GRID MAP 132	54
GRID MAP 133	55
GRID MAP 134	56
GRID MAP 135	57
GRID MAP 136	58
1-MILE TOPOGRAPHIC MAP W/OCCURRENCES (MAP4)	59
AGENCY DIFFERENCES IN MAPPED LOCATIONS (MAP5)	60
SUMMARY OF AGENCY DIFFERENCES	61
MAPPED AIR PERMITS WITH POTENTIAL DISPERSION (MAP6)	64
LISTED OCCURRENCE DETAILS	65
RECORDS SOURCES SEARCHED	151
UN-MAPPABLE OCCURRENCES	160
DISCLAIMER, LIMITS AND LIABILITIES	161

EXECUTIVE SUMMARY

INFORMATION ON THE REQUESTED LOCATION

Site Address:	Near Bishopville Lee County, SC 29010
Client Project Name/Number:	Bishopville Project 2104714832
Coordinates:	N 34-12-47, W 80-14-33 (NAD 83) 34.2130281847258, -80.2426053121343
Date of Report	November 11, 2019
ERS Project Number:	2104714832
Subject Site Listed on the following lists:	Multiple Agency Lists
Subject Site Listed as Map ID#:	Multiple Map IDs
USGS 7.5 Minute Quad Map:	Bishopville East (2017-08-02)
Subject Site Located within a Potential Area of Concern:	No
Township, Section and Range:	Electronic TRS is unavailable
Site Elevation: (feet above or below (-) mean sea level)	Approximately 203 ft near the center of the area.
Flood Zone: (FEMA Q3 Digital Data)	Panel: 45031C0400C, Effective Date: 2/6/2013 Zone X - Area of minimal flood hazard, usually depicted on FIRMs as above the 500-year flood level.
Fire Insurance Map Coverage:	There may be coverage of your site.
Radon Information:	EPA Radon Zone: 3 (Predicted avg for county: < 2 pCi/L)For zip code 29010: Number of tests per zip code: 35 Number of tests where radon is > 4 pCi/L: 0 Percentage of test where radon is > 4 pCi/L: Not Reported Other Information: Not Reported
Search Radius Expansion Size: (In Miles)	0

Soil Type: (USDA Soil Survey Geographic Database) (SSURGO)	Norfolk loamy sand, 0 to 2 percent slopes Map Unit Type: Consociation Hydric: No Drainage Class: Well drained General Information: Fine-loamy, kaolinitic, thermic Typic Kandiodults
Zip Codes Searched for "Un-Mappable" Sites:	Not Researched
Occurrence Count:	113

SUMMARY OF OCCURRENCES

MAP ID	ID/SITE NAME	ADDRESS	DATABASE	STATUS	DISTANCE (MILES)	ELEV DIFF (FEET)
1 Maps: 1, 4	110001135673 REEVES BROTHERS INC. BISHOPVIL	401 DIXON DRIVE BISHOPVILLE	FRS-US	Listed	Subject Site	N/A
2 Maps: 1, 4	110038801286 FRESENIUS MEDICAL CARE NA BISHOPVILLE	36 WILKINSON RD BISHOPVILLE	FRS-US	Listed	Subject Site	N/A
3 Maps: 1, 4	110002182067 REEVES BROTHERS BISHOPVILLE FINISHING	194 MCGUIRT RD BISHOPVILLE	FRS-US	Listed	Subject Site	N/A
4 Maps: 1, 4	4506100033 FRESENIUS MEDICAL CARE NORTH AMERICA	36 WILKINSON RD BISHOPVILLE	Hist-AFS-US	Listed	Subject Site	N/A
5 Maps: 1, 4	91 Mixon Logging	760 Hwy 15 North Bishopville	Hist-AST-SC	Listed	Subject Site	N/A
6 Maps: 1, 4	18323 LEE COUNTY DIALYSIS CENTER INC	36 WILKINSON RD BISHOPVILLE	Hist-SC	No Longer Listed	Subject Site	N/A
7 Maps: 1, 4	3771 REEVES BROTHERS INC BISHOPVILLE FINISHING	401 DIXON DR BISHOPVILLE	Hist-SC	No Longer Listed	Subject Site	N/A
7 Maps: 1, 4	3772 REEVES BROTHERS INC BISHOPVILLE FINISHING	401 DIXON DR BISHOPVILLE	Hist-SC	No Longer Listed	Subject Site	N/A
7 Maps: 1, 4	15006BA6-5723 REEVES BROTHERS BISHOPVILLE YARN	401 DIXON DR BISHOPVILLE	Hist-SC	No Longer Listed	Subject Site	N/A
7 Maps: 1, 4	1394418-PD REEVES BROTHERS INC	401 DIXON DR BISHOPVILLE	Hist-Textile	Listed	Subject Site	N/A

MAP ID	ID/SITE NAME	ADDRESS	DATABASE	STATUS	DISTANCE (MILES)	ELEV DIFF (FEET)
8 Maps: 1, 4	75253 Resource Recovery Carriers	500 Saint Charles Rd Bishopville	Hist-Trucking	Listed	Subject Site	N/A
9 Maps: 1, 4	9174E6E3- 4506100001 REEVES BROTHERS BISHOPVILLE- CLOSED	401 DIXON DR BISHOPVILLE	Hist-US	No Longer Listed	Subject Site	N/A
9 Maps: 1, 4	05724 REEVES BROTHERS INC BISHOPVILLE FINISHING	401 DIXON DR BISHOPVILLE	HIST-UST-SC	Listed	Subject Site	N/A
9 Maps: 1, 4	05723 REEVES BROTHERS INC BISHOPVILLE FINISHING	401 DIXON DR BISHOPVILLE	HIST-UST-SC	Listed	Subject Site	N/A
10 Maps: 1, 4	SC0001490 REEVES BROTHERS/BISHO PVILLE	Dixon Drive BISHOPVILLE	PCS-US	Listed	Subject Site	N/A
11 Maps: 1, 4	SCD041384520 ROLLER BEARING CORP OF SC	US-15S 2 MILES FROM INTER SC-151 HARTSVILLE	SASPL-SC	Listed	Subject Site	N/A
12 Maps: 1, 4	SCS123457545 REEVES BROTHERS	401 DIXON DR BISHOPVILLE	SASPL-SC	Listed	Subject Site	N/A
13 Maps: 1, 4	564 LEE COUNTY	199 JORDAN LN BISHOPVILLE	SS-SC	Listed	Subject Site	N/A
14 Maps: 1, 4	29010RVSBRROUT E REEVES BROS. INC., BISHOPVILLE FINISHING DIV.	401 DIXON DR. BISHOPVILLE	TRIS80-US	Listed	Subject Site	N/A
14 Maps: 1, 4	29010RVSBRROUT E REEVES BROS. INC., BISHOPVILLE FINISHING DIV.	401 DIXON DR. BISHOPVILLE	TRIS90-US	Listed	Subject Site	N/A
15 Maps: 1, 4	689369 LE- 26	Not Reported by Agency	USGS-Waterwells- US	Listed	Subject Site	N/A

MAP ID	ID/SITE NAME	ADDRESS	DATABASE	STATUS	DISTANCE (MILES)	ELEV DIFF (FEET)
16 Maps: 1, 4	689374 LE- 12	Not Reported by Agency	USGS-Waterwells-US	Listed	Subject Site	N/A
17 Maps: 1, 4	689370 LE- 25	Not Reported by Agency	USGS-Waterwells-US	Listed	Subject Site	N/A
18 Maps: 1, 4	689367 LE- 138	Not Reported by Agency	USGS-Waterwells-US	Listed	Subject Site	N/A
19 Maps: 1, 4	689373 LE- 21	Not Reported by Agency	USGS-Waterwells-US	Listed	Subject Site	N/A
20 Maps: 1, 4	05723 REEVES BROTHERS INC BISHOPVILLE FINISHING	401 DIXON DR BISHOPVILLE	UST-SC	Listed	Subject Site	N/A
20 Maps: 1, 4	05724 REEVES BROTHERS INC BISHOPVILLE FINISHING	401 DIXON DR BISHOPVILLE	UST-SC	Listed	Subject Site	N/A
21 Maps: 1, 4	110004940574 APAC ATLANTIC INC LYNCHBURG PLT #406	BACKSWAMP ROAD LYNCHBURG	FRS-US	Listed	0.01 SE	N/A
22 Maps: 1, 4	110017009609 CARESOUTH CAROLINA BISHOPVILLE CENTER	545 SUMTER HWY BISHOPVILLE	FRS-US	Listed	0.01 NE	N/A
22 Maps: 1, 4	SC31-0001G CARESOUTH CAROLINA BISHOPVILLE CENTER	545 SUMTER HWY BISHOPVILLE	IWG-SC	Listed	0.01 NE	N/A
23 Maps: 1, 4	94906 American Trans Freight	227 Academy Rd Bishopville	Hist-Trucking	Listed	0.03 SE	N/A
24 Maps: 1, 4	SCR000646 REEVES BROTHERS INC. BISHOPVIL	SC BISHOPVILLE	ICIS-NPDES-US	Listed	0.03 N	N/A

MAP ID	ID/SITE NAME	ADDRESS	DATABASE	STATUS	DISTANCE (MILES)	ELEV DIFF (FEET)
25 Maps: 1, 4	18079 PILOT 4581	1244 S MAIN ST BISHOPVILLE	FA-UST-SC	Listed	0.06 S	N/A
25 Maps: 1, 4	110017291848 WILCO TRAVEL PLAZA 935	1244 S MAIN ST BISHOPVILLE	FRS-US	Listed	0.06 S	N/A
25 Maps: 1, 4	18079 WILCO TRAVEL PLAZA 935	1244 S MAIN ST BISHOPVILLE	HIST-LUST-SC	Listed	0.06 S	N/A
25 Maps: 1, 4	18079-1 SPEEDWAY 4581	1244 S MAIN ST BISHOPVILLE	Hist-SC	Name Changed	0.06 S	N/A
25 Maps: 1, 4	18079 WILCO TRAVEL PLAZA	1244 S MAIN ST BISHOPVILLE	Hist-SC	No Longer Listed	0.06 S	N/A
25 Maps: 1, 4	18079-2 WILCO TRAVEL PLAZA 935	1244 S MAIN ST BISHOPVILLE	Hist-SC	Name Changed	0.06 S	N/A
25 Maps: 1, 4	18079-1 WILCO TRAVEL PLAZA 935	1244 S MAIN ST BISHOPVILLE	Hist-SC	Name Changed	0.06 S	N/A
25 Maps: 1, 4	18079 WILCO TRAVEL PLAZA 935	1244 S MAIN ST BISHOPVILLE	Hist-SC	Name Changed	0.06 S	N/A
25 Maps: 1, 4	15006BA6-18079 WILCO HESS LLC	1244 S MAIN ST BISHOPVILLE	Hist-SC	No Longer Listed	0.06 S	N/A
25 Maps: 1, 4	18079 SPEEDWAY 4581	1244 S MAIN ST BISHOPVILLE	Hist-SC	Name Changed	0.06 S	N/A
25 Maps: 1, 4	18079-2 SPEEDWAY 4581	1244 S MAIN ST BISHOPVILLE	Hist-SC	Name Changed	0.06 S	N/A
25 Maps: 1, 4	12521 WILCO TRAVEL PLAZA 935	1244 S MAIN ST BISHOPVILLE	Hist-SC	No Longer Listed	0.06 S	N/A
25 Maps: 1, 4	9A96DED1- 18079REL1 WILCO TRAVEL PLAZA 935	1244 S MAIN ST BISHOPVILLE	Hist-SC	No Longer Listed	0.06 S	N/A

MAP ID	ID/SITE NAME	ADDRESS	DATABASE	STATUS	DISTANCE (MILES)	ELEV DIFF (FEET)
25 Maps: 1, 4	18079 WILCO TRAVEL PLAZA 935	1244 S MAIN ST BISHOPVILLE	HIST-UST-SC	Listed	0.06 S	N/A
25 Maps: 1, 4	18079-2 PILOT 4581	1244 S MAIN ST BISHOPVILLE	LUST-Closed-SC	Closed	0.06 S	N/A
25 Maps: 1, 4	18079-1 PILOT 4581	1244 S MAIN ST BISHOPVILLE	LUST-Closed-SC	Closed	0.06 S	N/A
25 Maps: 1, 4	18079 PILOT 4581	1244 S MAIN ST BISHOPVILLE	UST-SC	Listed	0.06 S	N/A
26 Maps: 1, 4	689331 LE- 139	Not Reported by Agency	USGS-Waterwells- US	Listed	0.06 NE	N/A
27 Maps: 1, 4	1540-0027 SC DEPT OF CORRECTIONS LEE CORRECTIONAL INST	1204 E Church St Bishopville	Air-Active-SC	Listed	0.07 NW	N/A
27 Maps: 1, 4	04-45-061-00027 SC DC:LEE	1204 E CHURCH ST BISHOPVILLE	Hist-AFS2-US	Listed	0.07 NW	N/A
27 Maps: 1, 4	4506100027 SC DC:LEE	1204 E CHURCH ST BISHOPVILLE	Hist-AFS-US	Listed	0.07 NW	N/A
27 Maps: 1, 4	14742 LEE CORRECTIONAL INSTITUTION	1204 E CHURCH ST BISHOPVILLE	HIST-UST-SC	Listed	0.07 NW	N/A
28 Maps: 1, 4	13242 MIXON LOGGING CO	1118 N MAIN ST BISHOPVILLE	HIST-UST-SC	Listed	0.08 S	N/A
28 Maps: 1, 4	13242 MIXON LOGGING CO	1118 N MAIN ST BISHOPVILLE	UST-SC	Listed	0.08 S	N/A
29 Maps: 1, 4	SC31-0019G LEE CORRECTIONAL INSTITUTION	990 WISACKY HWY BISHOPVILLE	IWG-SC	Listed	0.08 SE	N/A

MAP ID	ID/SITE NAME	ADDRESS	DATABASE	STATUS	DISTANCE (MILES)	ELEV DIFF (FEET)
29 Maps: 1, 4	14742 LEE CORRECTIONAL INSTITUTE	990 WISACKY HWY BISHOPVILLE	UST-SC	Listed	0.08 SE	N/A
30 Maps: 1, 4	05759 WILLIAMS LEASING INC	1151 N MAIN ST BISHOPVILLE	HIST-UST-SC	Listed	0.09 S	N/A
30 Maps: 1, 4	05759 WILLIAMS LEASING INC	1151 N MAIN ST BISHOPVILLE	UST-SC	Listed	0.09 S	N/A
31 Maps: 1, 4	SC0035378 BISHOPVILLE WWTF	AT MCGRUIT RD BISHOPVILLE	PCS-US	Listed	0.09 E	N/A
32 Maps: 1, 4	SCD982119083 BOB SMITH'S CHEVROLET-GMC INC	1103 NORTH MAIN ST BISHOPVILLE	RCRA-NON-US	Listed	0.1 S	N/A
33 Maps: 1, 4	1540-0006 REXAM BEVERAGE CAN COMPANY	609 Cousar St Bishopville	Air-Active-SC	Listed	0.1 SW	N/A
33 Maps: 1, 4	04-45-061-00006 REXAM BEVERAGE CAN COMPANY: BISHOPVILLE	609 COUSAR ST BISHOPVILLE	Hist-AFS2-US	Listed	0.1 SW	N/A
33 Maps: 1, 4	4506100006 REXAM BEVERAGE CAN COMPANY: BISHOPVILLE	609 COUSAR ST BISHOPVILLE	Hist-AFS-US	Listed	0.1 SW	N/A
33 Maps: 1, 4	SCD030110217 ARDAGH METAL BEVERAGE USA INC	609 COUSAR ST BISHOPVILLE	RCRA-SQG-US	Listed	0.1 SW	N/A
34 Maps: 1, 4	69828-PD CORNER SHELL	1027 N MAIN ST BISHOPVILLE	Hist-Service Stations	Listed	0.12 S	N/A
34 Maps: 1, 4	05739 CORNER SHELL GROCERY	1027 N MAIN ST BISHOPVILLE	HIST-UST-SC	Listed	0.12 S	N/A
34 Maps: 1, 4	05739 CORNER SHELL GROCERY	1027 N MAIN ST BISHOPVILLE	UST-SC	Listed	0.12 S	N/A

MAP ID	ID/SITE NAME	ADDRESS	DATABASE	STATUS	DISTANCE (MILES)	ELEV DIFF (FEET)
35 Maps: 1, 4	05766 SPEEDWAY 233	816 N MAIN ST BISHOPVILLE	HIST-LUST-SC	Listed	0.13 S	N/A
35 Maps: 1, 4	05766 SPEEDWAY 233	816 N MAIN ST BISHOPVILLE	HIST-UST-SC	Listed	0.13 S	N/A
35 Maps: 1, 4	05766-2 SPEEDWAY 233	816 N MAIN ST BISHOPVILLE	LUST-Open-SC	Open	0.13 S	N/A
35 Maps: 1, 4	05766 SPEEDWAY 233	816 N MAIN ST BISHOPVILLE	UST-SC	Listed	0.13 S	N/A
36 Maps: 1, 4	05731 SOUTH ATLANTIC CANNERS INC	601 COUSAR ST BISHOPVILLE	HIST-UST-SC	Listed	0.13 SW	N/A
36 Maps: 1, 4	SCD073701336 SOUTH ATLANTIC CANNERS INC	601 COUSAR STREET BISHOPVILLE	RCRA-CESQG-US	Listed	0.13 SW	N/A
36 Maps: 1, 4	05731 SOUTH ATLANTIC CANNERS INC	601 COUSAR ST BISHOPVILLE	UST-SC	Listed	0.13 SW	N/A
37 Maps: 1, 4	26511-PD INTERSTATE SHELL	1123 S MAIN ST BISHOPVILLE	Hist-Service Stations	Listed	0.14 NE	N/A
38 Maps: 1, 4	11319 PAYNE & WILLIAMS INC	610 S MAIN ST BISHOPVILLE	HIST-UST-SC	Listed	0.14 NE	N/A
38 Maps: 1, 4	11319 PAYNE & WILLIAMS INC	610 S MAIN ST BISHOPVILLE	UST-SC	Listed	0.14 NE	N/A
39 Maps: 1, 4	SC31-0029G WEST LEE ELEMENTARY	55 W LEE SCHOOL RD BISHOPVILLE	IWG-SC	Listed	0.15 NW	N/A
40 Maps: 1, 4	SC31-0013G SQUARE DEAL FUNERAL HOME	106 MCINTOSH ST BISHOPVILLE	IWG-SC	Listed	0.16 NE	N/A
41 Maps: 1, 4	418 QUIK MART 2	561 S MAIN ST BISHOPVILLE	AUL-SC	Listed	0.16 NE	N/A

MAP ID	ID/SITE NAME	ADDRESS	DATABASE	STATUS	DISTANCE (MILES)	ELEV DIFF (FEET)
41 Maps: 1, 4	418 QUIK MART 2	561 S MAIN ST BISHOPVILLE	Controls-SC	Listed	0.16 NE	N/A
41 Maps: 1, 4	1710636 QUIK MART #2	561 S MAIN ST BISHOPVILLE	Hist-LUST2-SC	Listed	0.16 NE	N/A
41 Maps: 1, 4	05750 QUIK MART 2	561 S MAIN ST BISHOPVILLE	HIST-LUST-SC	Listed	0.16 NE	N/A
41 Maps: 1, 4	1710636 QUIK MART #2	561 S MAIN ST BISHOPVILLE	Hist-UST2-SC	Listed	0.16 NE	N/A
41 Maps: 1, 4	05750 QUIK MART 2	561 S MAIN ST BISHOPVILLE	HIST-UST-SC	Listed	0.16 NE	N/A
41 Maps: 1, 4	05750-1 THREE LEOPARDS LLC DBA BJ'S EXPRES	561 S MAIN ST BISHOPVILLE	LUST-Closed-SC	Closed	0.16 NE	N/A
41 Maps: 1, 4	05750 THREE LEOPARDS LLC DBA BJ'S EXPRESS 2	561 S MAIN ST BISHOPVILLE	UST-SC	Listed	0.16 NE	N/A
42 Maps: 1, 4	18329 LEE COUNTY PUBLIC WORKS	116 AIRPORT RD BISHOPVILLE	HIST-LUST-SC	Listed	0.18 N	N/A
42 Maps: 1, 4	18329 LEE COUNTY PUBLIC WORKS	116 AIRPORT RD BISHOPVILLE	HIST-UST-SC	Listed	0.18 N	N/A
42 Maps: 1, 4	18329-1 LEE COUNTY PUBLIC WORKS	116 AIRPORT RD BISHOPVILLE	LUST-Open-SC	Open	0.18 N	N/A
42 Maps: 1, 4	18329 LEE COUNTY PUBLIC WORKS	116 AIRPORT RD BISHOPVILLE	UST-SC	Listed	0.18 N	N/A
43 Maps: 1, 4	14587 BROOKS JORDAN & SON FARMS	100 JORDAN LN BISHOPVILLE	HIST-UST-SC	Listed	0.18 E	N/A
43 Maps: 1, 4	14587 BROOKS JORDAN & SON FARMS	100 JORDAN LN BISHOPVILLE	UST-SC	Listed	0.18 E	N/A

MAP ID	ID/SITE NAME	ADDRESS	DATABASE	STATUS	DISTANCE (MILES)	ELEV DIFF (FEET)
44 Maps: 1, 4	407 Lee County Public Works	111 Airport Rd. Bishopville	SWRCY-SC	Listed	0.18 N	N/A
45 Maps: 1, 4	SCD987572310 BURLINGTON IND BISHOPVILLE PLT	810 EAST CHURCH STREET BISHOPVILLE	RCRA-CESQG-US	Listed	0.2 NW	N/A
46 Maps: 1, 4	421319-PD DONALD THIGPEN GARAGE & MACH	809 E CHURCH ST BISHOPVILLE	Hist-Auto Repair	Listed	0.2 NW	N/A
47 Maps: 1, 4	3558281 LOUIE BROWN	HWY 341 805 E CHURCH ST BISHOPVILLE	Hist-LUST2-SC	Listed	0.21 NW	N/A
47 Maps: 1, 4	05751 LOUIE BROWN	HWY 341 805 E CHURCH ST BISHOPVILLE	HIST-LUST-SC	Listed	0.21 NW	N/A
47 Maps: 1, 4	05751 LOUIE BROWN	HWY 341 805 E CHURCH ST BISHOPVILLE	HIST-UST-SC	Listed	0.21 NW	N/A
47 Maps: 1, 4	05751-1 BROWN, LOUIE	HWY 341 805 E CHURCH ST BISHOPVILLE	LUST-Closed-SC	Closed	0.21 NW	N/A
47 Maps: 1, 4	05751 LOUIE BROWN	HWY 341 805 E CHURCH ST BISHOPVILLE	UST-SC	Listed	0.21 NW	N/A
48 Maps: 1, 4	1540-0032 CAROLINA METAL FINISHING CO INC	547 S Main St Bishopville	Air-Active-SC	Listed	0.22 NE	N/A
48 Maps: 1, 4	04-45-061-00032 CAROLINA METAL FINISHING COMPANY INC	547 S MAIN ST BISHOPVILLE	Hist-AFS2-US	Listed	0.22 NE	N/A
48 Maps: 1, 4	4506100032 CAROLINA METAL FINISHING COMPANY INC	547 S MAIN ST BISHOPVILLE	Hist-AFS-US	Listed	0.22 NE	N/A
48 Maps: 1, 4	SC0000988501 CAROLINA METAL FINISHING LLC	547 SOUTH MAIN ST BISHOPVILLE	RCRA-SQG-US	Listed	0.22 NE	N/A
49 Maps: 1, 4	SCR000762195 PENSKE TRUCK LEASING CO LP	140 COCA COLA DR BISHOPVILLE	RCRA-NON-US	Listed	0.25 S	N/A

MAP ID	ID/SITE NAME	ADDRESS	DATABASE	STATUS	DISTANCE (MILES)	ELEV DIFF (FEET)
50 Maps: 1, 4	05719-2 LEE SCHOOL BUS SHOP	444 WISACKY HWY BISHOPVILLE	LUST-Closed-SC	Closed	0.43 N	N/A
50 Maps: 1, 4	05719-1 LEE SCHOOL BUS SHOP	444 WISACKY HWY BISHOPVILLE	LUST-Closed-SC	Closed	0.43 N	N/A
51 Maps: 1, 4	05722 BISHOPVILLE MAINTENANCE FAC	703 E CHURCH ST BISHOPVILLE	HIST-LUST-SC	Listed	0.48 N	N/A
51 Maps: 1, 4	05722-1 BISHOPVILLE MAINTENANCE FAC	703 E CHURCH ST BISHOPVILLE	LUST-Closed-SC	Closed	0.48 N	N/A
52 Maps: 1, 4	1325 Lee County Municipal Solid Waste Landf	Not Reported by Agency	SWF-SC	Post-Closure	0.48 E	N/A

POTENTIAL AREAS OF CONCERN/CONTAMINATION SUMMARY

DATABASE SEARCHED	SUBJECT SITE WITHIN POTENTIAL AREA OF CONCERN	AREAS FOUND WITHIN 1-MILE RADIUS
NPL-R4-US	No	0
Military-Bases-US	No	0
South-East-CoalAsh-SC	No	0

DATABASE OCCURRENCE SUMMARY

HIGH RISK* OCCURRENCES IDENTIFIED IN REQUESTED SEARCH RADIUS		
DATABASE SEARCHED	DISTANCE SEARCHED (MILES)	HIGH RISK OCCURRENCES FOUND
CERCLIS-US	0.5	0
GWT-Active-SC	0.5	0
LUST-Open-SC	0.5	2
NPL-US	1	0
Proposed-NPL-US	1	0
SAA-Agreements-US	1	0
State-NPL-SC	1	0
Tribal-LUST-Open-Reg4	0.5	0

* For the purposes of this report, "high risk" occurrences are those that have known contamination and have not received a "case closed" or "no further action" status from the agency that maintains the records.

ASTM/AAI STANDARD RECORD SOURCES SUMMARY

STANDARD ENVIRONMENTAL RECORD SOURCES	ASTM MIN. SEARCH DIST. / ERS SEARCH DIST. (MILES)	ERS DATABASE NAME	TOTAL LISTINGS	MAP ID #'S
Federal NPL site list	1.0 / 1.0	NPL-US	0	None Listed
		Proposed-NPL-US	0	None Listed
Federal Delisted NPL site list	0.5 / 1.0	Delisted-NPL-US	0	None Listed
Federal CERCLIS list	0.5 / 0.5	CERCLIS-US	0	None Listed
Federal CERCLIS NFRAP site list	0.5 / 0.5	CERCLIS-Archived-US	0	None Listed
Federal RCRA CORRACTS facilities list	1.0 / 1.0	RCRA-COR-US	0	None Listed
Federal RCRA non-CORRACTS TSD facilities list	0.5 / 0.5	RCRA-TSDF-US	0	None Listed
Federal RCRA generators list	Property and adjoining properties / 0.25	RCRA-CESQG-US	2	36 , 45
		RCRA-LQG-US	0	None Listed
		RCRA-NON-US	2	32 , 49

		RCRA-SQG-US	2	33, 48
Federal Inst/Eng control registries	Property Only / 0.25	Controls-RCRA-US	0	None Listed
		Controls-US	0	None Listed
		Hist-US-EC	0	None Listed
		Hist-US-IC	0	None Listed
		LIENS-US	0	None Listed
Federal ERNS list	Property Only / 0.0625	ERNS-US	0	None Listed
State and Tribal-Equivalent NPL	1.0 / 1.0	State-NPL-SC	0	None Listed
State and Tribal-Equivalent CERCLIS	0.5 / 0.5	Hist-SS-SC	0	None Listed
		SASPL-SC	2	11, 12
		SS-SC	1	13
State and Tribal landfill and/or solid waste disposal sites	0.5 / 0.5	Debris-US	0	None Listed
		Hist-Dumps-US	0	None Listed
		HIST-SWLF-SC	0	None Listed
		SWF-SC	1	52
		SWLF-US	0	None Listed
State and Tribal Leaking Storage Tank Lists	0.5 / 0.5	Tribal-ODI-US	0	None Listed
		HIST-LUST-SC	6	25, 35, 41, 42, 47, 51
		LUST-Closed-SC	7	25, 25, 41, 47, 50, 50, 51
		LUST-Open-SC	2	35, 42
		Tribal-LUST-Closed-Reg4	0	None Listed
State and Tribal Registered Storage Tank Lists	Property and adjoining properties / 0.25	Tribal-LUST-Open-Reg4	0	None Listed
		AST-SC	0	None Listed
		Del-Pro-SC	0	None Listed
		FEMA-UST-US	0	None Listed
		Hist-AST-SC	1	5
		HIST-UST-SC	14	9, 9, 25, 27, 28, 30, 34, 35, 36, 38, 41, 42, 43, 47
		Tribal-UST-Reg4	0	None Listed
UST-SC	14	20, 20, 25, 28, 29, 30, 34, 35, 36, 38, 41, 42, 43, 47		
State and Tribal Inst/Eng Control Registries	Property Only / 0.5	AUL-SC	1	41
		Controls-SC	1	41

State and Tribal Voluntary Cleanup Sites	0.5 / 0.5	Tribal-VCP-US	0	None Listed
State and Tribal Brownfield Sites	0.5 / 0.5	BF-Tribal-US	0	None Listed
		BFVCP-SC	0	None Listed

FEDERAL ASTM/AAI DATABASES							
DATABASE SEARCHED	DISTANCE SEARCHED	SUBJECT SITE	0.125 MILES	0.25 MILES	0.5 MILES	1.0 MILES	TOTAL
BF-Tribal-US	0.5	0	0	0	0	-	0
BF-US	0.5	0	0	0	0	-	0
CERCLIS-Archived-US	0.5	0	0	0	0	-	0
CERCLIS-US	0.5	0	0	0	0	-	0
Controls-RCRA-US	0.5	0	0	0	0	-	0
Controls-US	0.5	0	0	0	0	-	0
Debris-US	0.5	0	0	0	0	-	0
Delisted-NPL-US	1	0	0	0	0	0	0
ERNS-US	0.0625	0	0	-	-	-	0
FEMA-UST-US	0.25	0	0	0	-	-	0
FTTS-ENF-US	0.25	0	0	0	-	-	0
Hist-Dumps-US	0.5	0	0	0	0	-	0
Hist-US-EC	0.5	0	0	0	0	-	0
Hist-US-IC	0.5	0	0	0	0	-	0
HMIS-US	0.0625	0	0	-	-	-	0
LIENS-US	0.0625	0	0	-	-	-	0
NPL-US	1	0	0	0	0	0	0
PADS-US	0.0625	0	0	-	-	-	0
PCB-US	0.25	0	0	0	-	-	0
Proposed-NPL-US	1	0	0	0	0	0	0
RCRA-CESQG-US	0.25	0	1	1	-	-	2
RCRA-COR-US	1	0	0	0	0	0	0
RCRA-LQG-US	0.25	0	0	0	-	-	0
RCRA-NON-US	0.25	0	1	1	-	-	2
RCRA-SQG-US	0.25	0	1	1	-	-	2
RCRA-TSDF-US	0.5	0	0	0	0	-	0
SAA-Agreements-US	1	0	0	0	0	0	0
SWLF-US	0.5	0	0	0	0	-	0
Tribal-LUST-Closed-Reg4	0.5	0	0	0	0	-	0
Tribal-LUST-Open-Reg4	0.5	0	0	0	0	-	0
Tribal-ODI-US	0.5	0	0	0	0	-	0
Tribal-UST-Reg4	0.25	0	0	0	-	-	0
Tribal-VCP-US	0.5	0	0	0	0	-	0

STATE ASTM/AAI DATABASES							
DATABASE SEARCHED	DISTANCE SEARCHED	SUBJECT SITE	0.125 MILES	0.25 MILES	0.5 MILES	1.0 MILES	TOTAL
AST-SC	0.25	0	0	0	-	-	0
AUL-SC	0.5	0	0	1	0	-	1
BFVCP-SC	0.5	0	0	0	0	-	0
Controls-SC	0.5	0	0	1	0	-	1
Del-Pro-SC	0.25	0	0	0	-	-	0
ENF-SC	0.25	0	0	0	-	-	0
GWT-Active-SC	0.5	0	0	0	0	-	0
GWT-NFA-SC	0.5	0	0	0	0	-	0

STATE ASTM/AAI DATABASES

DATABASE SEARCHED	DISTANCE SEARCHED	SUBJECT SITE	0.125 MILES	0.25 MILES	0.5 MILES	1.0 MILES	TOTAL
Hist-AST-SC	0.25	1	0	0	-	-	1
HIST-LUST-SC	0.5	0	2	3	1	-	6
Hist-SS-SC	0.5	0	0	0	0	-	0
HIST-SWLF-SC	0.5	0	0	0	0	-	0
HIST-UST-SC	0.25	2	8	4	-	-	14
HW-TSD-SC	0.5	0	0	0	0	-	0
LUST-Closed-SC	0.5	0	2	2	3	-	7
LUST-Open-SC	0.5	0	1	1	0	-	2
Manifest2-RI	0.0625	0	0	-	-	-	0
SASPL-SC	0.5	2	0	0	0	-	2
Spills-SC	0.0625	0	0	-	-	-	0
SS-SC	0.5	1	0	0	0	-	1
State-NPL-SC	1	0	0	0	0	0	0
SWF-SC	0.5	0	0	0	1	-	1
SWRCY-SC	0.5	0	0	1	0	-	1
UST-SC	0.25	2	8	4	-	-	14

SUPPLEMENTAL DATABASES

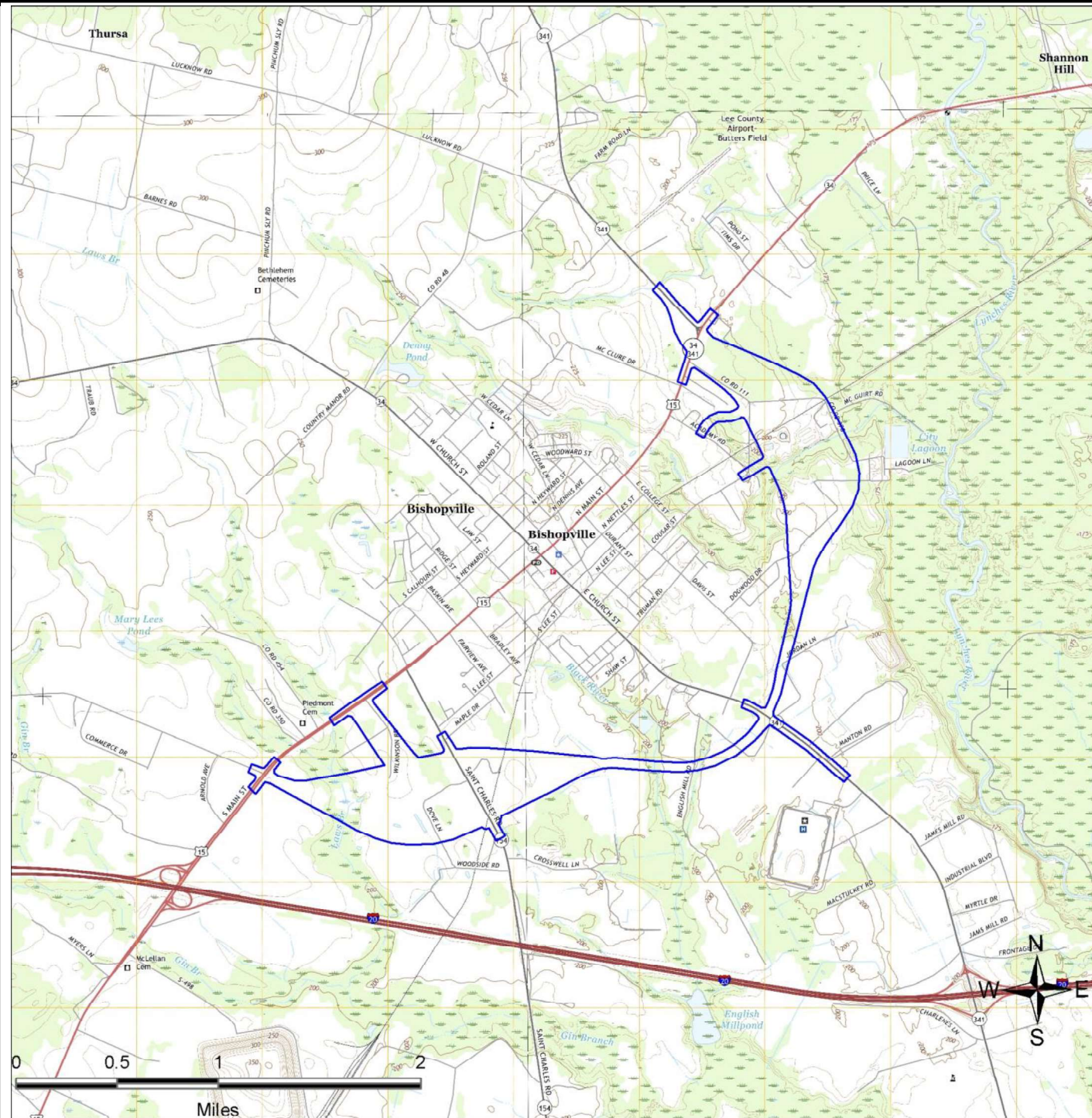
DATABASE SEARCHED	DISTANCE SEARCHED	SUBJECT SITE	0.125 MILES	0.25 MILES	0.5 MILES	1.0 MILES	TOTAL
Air-Active-SC	0.25	0	2	1	-	-	3
BioFuel-US	0.25	0	0	0	-	-	0
CDDRF-SC	0.25	0	0	0	-	-	0
CDL-US	0.0625	0	0	-	-	-	0
Cleaners-SC	0.25	0	0	0	-	-	0
Coal-Ash-Dams-US	0.5	0	0	0	0	-	0
Coal-Ash-SC	0.5	0	0	0	0	-	0
DCTF-SC	0.25	0	0	0	-	-	0
DryCleaners-SC	0.25	0	0	0	-	-	0
EGRID-US	0.5	0	0	0	0	-	0
EPA-Watch-List-US	0.25	0	0	0	-	-	0
FA-HW-SC	0.0625	0	0	-	-	-	0
FA-HW-US	0.0625	0	0	-	-	-	0
FA-SWF-SC	0.0625	0	0	-	-	-	0
FA-UST-SC	0.0625	0	1	-	-	-	1
FRS-US	0.0625	3	3	-	-	-	6
FTTS-INSP-US	0.0625	0	0	-	-	-	0
FUDS-US	1	0	0	0	0	0	0
FUSRAP-US	0.25	0	0	0	-	-	0
GWCI-SC	0.5	0	0	0	0	-	0
Hist-AFS2-US	0.25	0	2	1	-	-	3
Hist-AFS-US	0.25	1	2	1	-	-	4
Hist-CERCLA-SC	0.25	0	0	0	-	-	0
Hist-CERCLIS-NFRAP-US	0.25	0	0	0	-	-	0
Hist-CERCLIS-US	0.25	0	0	0	-	-	0
Hist-DryCleaners-SC	0.25	0	0	0	-	-	0
Hist-ERNS-US	0.0625	0	0	-	-	-	0
Hist-FIFRA-US	0.25	0	0	0	-	-	0
Hist-FINDS-US	0.0625	0	0	-	-	-	0
HIST-FUDS-SC	1	0	0	0	0	0	0
Hist-LUST2-SC	0.25	0	0	2	-	-	2
HIST-MLTS-US	0.25	0	0	0	-	-	0
Hist-NPL-US	0.25	0	0	0	-	-	0

SUPPLEMENTAL DATABASES							
DATABASE SEARCHED	DISTANCE SEARCHED	SUBJECT SITE	0.125 MILES	0.25 MILES	0.5 MILES	1.0 MILES	TOTAL
Hist-Priority-Report-SC	0.25	0	0	0	-	-	0
Hist-RCRIS-US	0.25	0	0	0	-	-	0
Hist-SC	0.0625	4	10	-	-	-	14
Hist-Spills-SC	0.0625	0	0	-	-	-	0
Hist-SWF-SC	0.25	0	0	0	-	-	0
Hist-TRIS-US	0.25	0	0	0	-	-	0
Hist-US	0.0625	1	0	-	-	-	1
Hist-UST2-SC	0.25	0	0	1	-	-	1
Hist-WaterWells-US	0.0625	0	0	-	-	-	0
ICIS-Air-US	0.0625	0	0	-	-	-	0
ICIS-FEC-US	0.0625	0	0	-	-	-	0
ICIS-NPDES-US	0.0625	0	1	-	-	-	1
IWG-SC	0.25	0	3	1	-	-	4
Lead-Removal-SC	0.25	0	0	0	-	-	0
Lead-Smelter-2-US	0.25	0	0	0	-	-	0
Lead-US	0.25	0	0	0	-	-	0
LMOP-US	0.5	0	0	0	0	-	0
Mines-SC	0.0625	0	0	-	-	-	0
MINES-US	0.0625	0	0	-	-	-	0
MLTS-US	0.0625	0	0	-	-	-	0
MRDS-US	0.25	0	0	0	-	-	0
NPDES-SC	0.0625	0	0	-	-	-	0
PCS-US	0.25	1	1	0	-	-	2
Public-Notices-SC	0.25	0	0	0	-	-	0
RADINFO-US	0.0625	0	0	-	-	-	0
RFG-Lab-US	0.25	0	0	0	-	-	0
RMP-US	0.0625	0	0	-	-	-	0
ROD-US	0.5	0	0	0	0	-	0
RWT-SC	0.25	0	0	0	-	-	0
SDWIS-US	0.25	0	0	0	-	-	0
SSTS-US	0.0625	0	0	-	-	-	0
Tribal-Air-US	0.25	0	0	0	-	-	0
TRIS2000-US	0.0625	0	0	-	-	-	0
TRIS2010-US	0.0625	0	0	-	-	-	0
TRIS80-US	0.0625	1	0	-	-	-	1
TRIS90-US	0.0625	1	0	-	-	-	1
TSCA-US	0.0625	0	0	-	-	-	0
UIC-SC	0.0625	0	0	-	-	-	0
UMTRA-US	0.0625	0	0	-	-	-	0
USGS-Waterwells-US	0.0625	5	1	-	-	-	6
Vapor-Intrusions-US	0.5	0	0	0	0	-	0

PROPRIETARY HISTORIC DATABASES							
DATABASE SEARCHED	DISTANCE SEARCHED	SUBJECT SITE	0.125 MILES	0.25 MILES	0.5 MILES	1.0 MILES	TOTAL
Hist-Agriculture	0.0625	0	0	-	-	-	0
Hist-Auto Dealers	0.0625	0	0	-	-	-	0
Hist-Auto Repair	0.25	0	0	1	-	-	1
Hist-Chemical Manufacturing	0.0625	0	0	-	-	-	0
Hist-Chemical-Storage	0.0625	0	0	-	-	-	0
Hist-Cleaners	0.25	0	0	0	-	-	0
Hist-Convenience	0.0625	0	0	-	-	-	0
Hist-Disposal-Recycle	0.0625	0	0	-	-	-	0

PROPRIETARY HISTORIC DATABASES

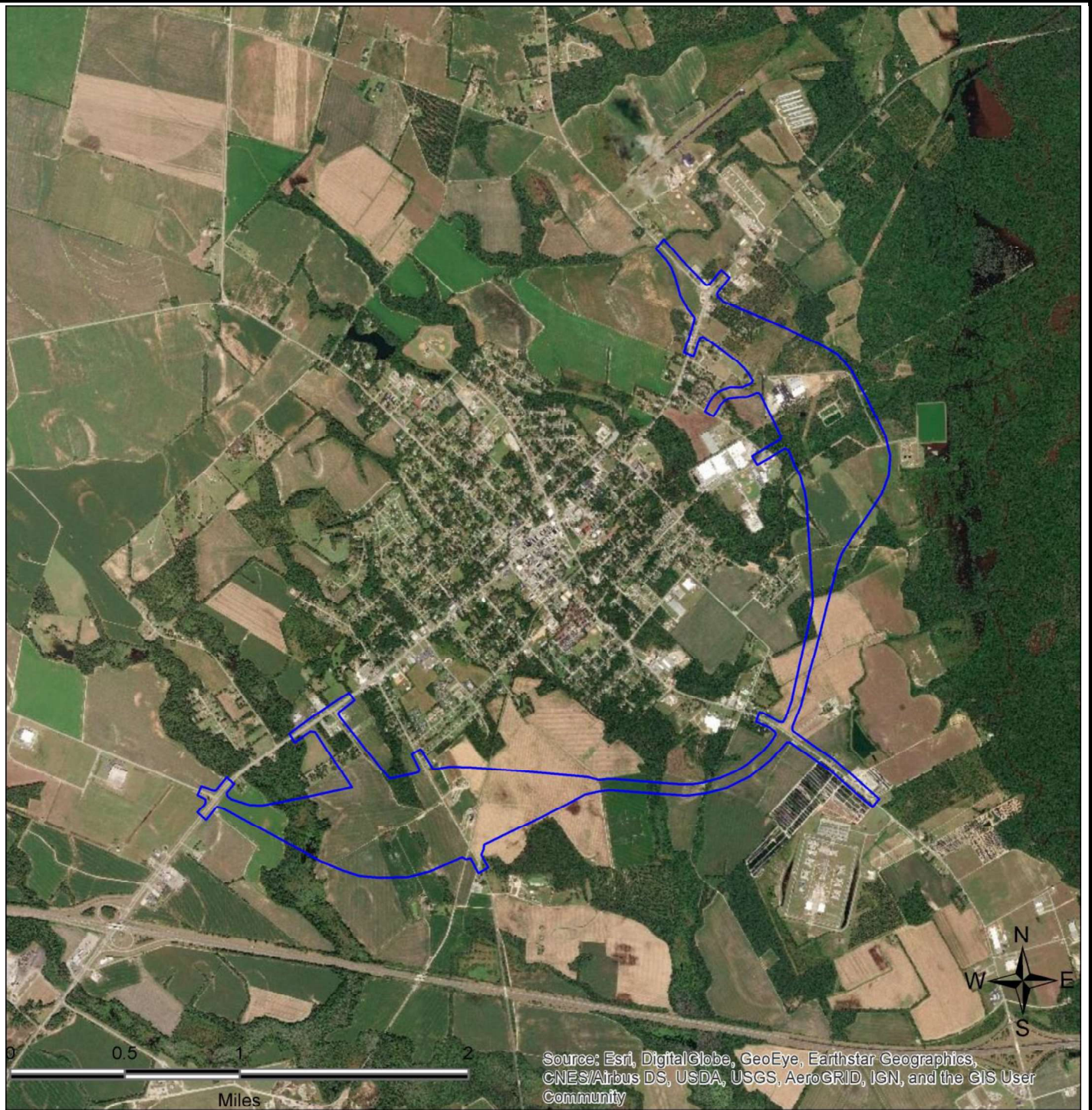
DATABASE SEARCHED	DISTANCE SEARCHED	SUBJECT SITE	0.125 MILES	0.25 MILES	0.5 MILES	1.0 MILES	TOTAL
Hist-Food-Processors	0.0625	0	0	-	-	-	0
Hist-Gun-Ranges	0.0625	0	0	-	-	-	0
Hist-Machine Shop	0.0625	0	0	-	-	-	0
Hist-Manufacturing	0.0625	0	0	-	-	-	0
Hist-Metal Plating	0.0625	0	0	-	-	-	0
Hist-Mining	0.0625	0	0	-	-	-	0
Hist-Mortuaries	0.0625	0	0	-	-	-	0
Hist-Oil-Gas	0.0625	0	0	-	-	-	0
Hist-OilGas-Refiners	0.0625	0	0	-	-	-	0
Hist-Other	0.0625	0	0	-	-	-	0
Hist-Paint-Stores	0.0625	0	0	-	-	-	0
Hist-Petroleum	0.0625	0	0	-	-	-	0
Hist-Post-Offices	0.0625	0	0	-	-	-	0
Hist-Printers	0.0625	0	0	-	-	-	0
Hist-Rental	0.0625	0	0	-	-	-	0
Hist-RV-Dealers	0.0625	0	0	-	-	-	0
Hist-Salvage	0.0625	0	0	-	-	-	0
Hist-Service Stations	0.25	0	2	0	-	-	2
Hist-Steel-Metals	0.0625	0	0	-	-	-	0
Hist-Textile	0.0625	1	0	-	-	-	1
Hist-Transportation	0.0625	0	0	-	-	-	0
Hist-Trucking	0.0625	1	1	-	-	-	2
Hist-Vehicle-Parts	0.0625	0	0	-	-	-	0
Hist-Vehicle-Washing	0.0625	0	0	-	-	-	0



SITE LOCATION TOPOGRAPHIC MAP

U.S. Geological Survey, Bishopville East (2017-08-02) Quadrangle, 7.5 Minute Series

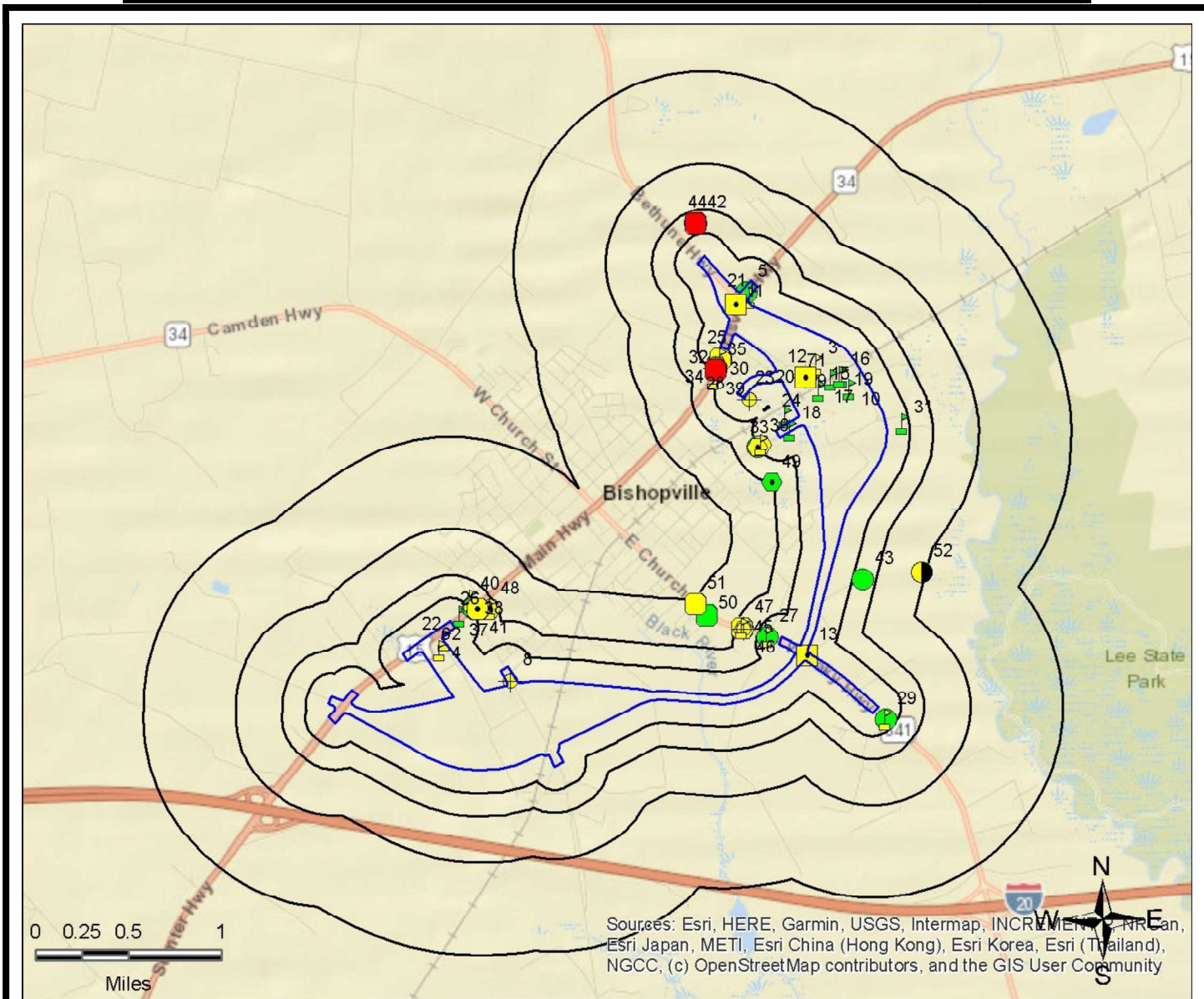
<p>CDM Smith</p>	<p>Near Bishopville Lee County, SC 29010</p>	<p>FIGURE: 1 JOB: 2104714832 DATE: 11/11/2019</p>
------------------	--------------------------------------------------	-----------------------------------------------------------



SITE LOCATION MAP

<p>CDM Smith</p>	<p>Near Bishopville Lee County, SC 29010</p>	<p>FIGURE: 2 JOB: 2104714832 DATE: 11/11/2019</p>
------------------	--------------------------------------------------	-----------------------------------------------------------

1-MILE RADIUS STREET MAP W/OCCURRENCES (MAP1)

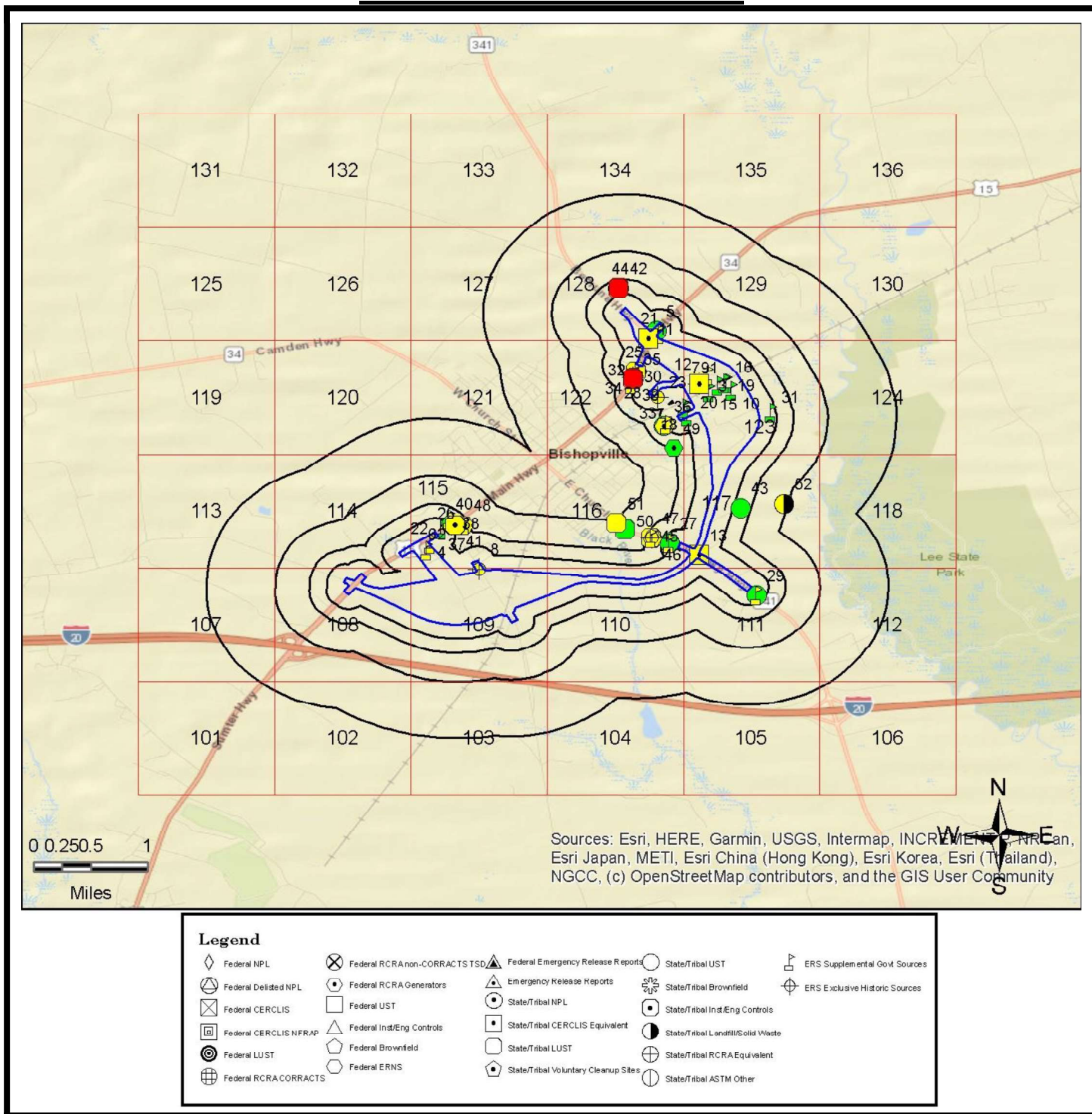


Sources: Esri, HERE, Garmin, USGS, Intermap, INCREMENTAL, Navteq, Swatch, Esri Japan, METI, Esri China (Hong Kong), Esri Korea, Esri (Thailand), NGCC, (c) OpenStreetMap contributors, and the GIS User Community

Legend					

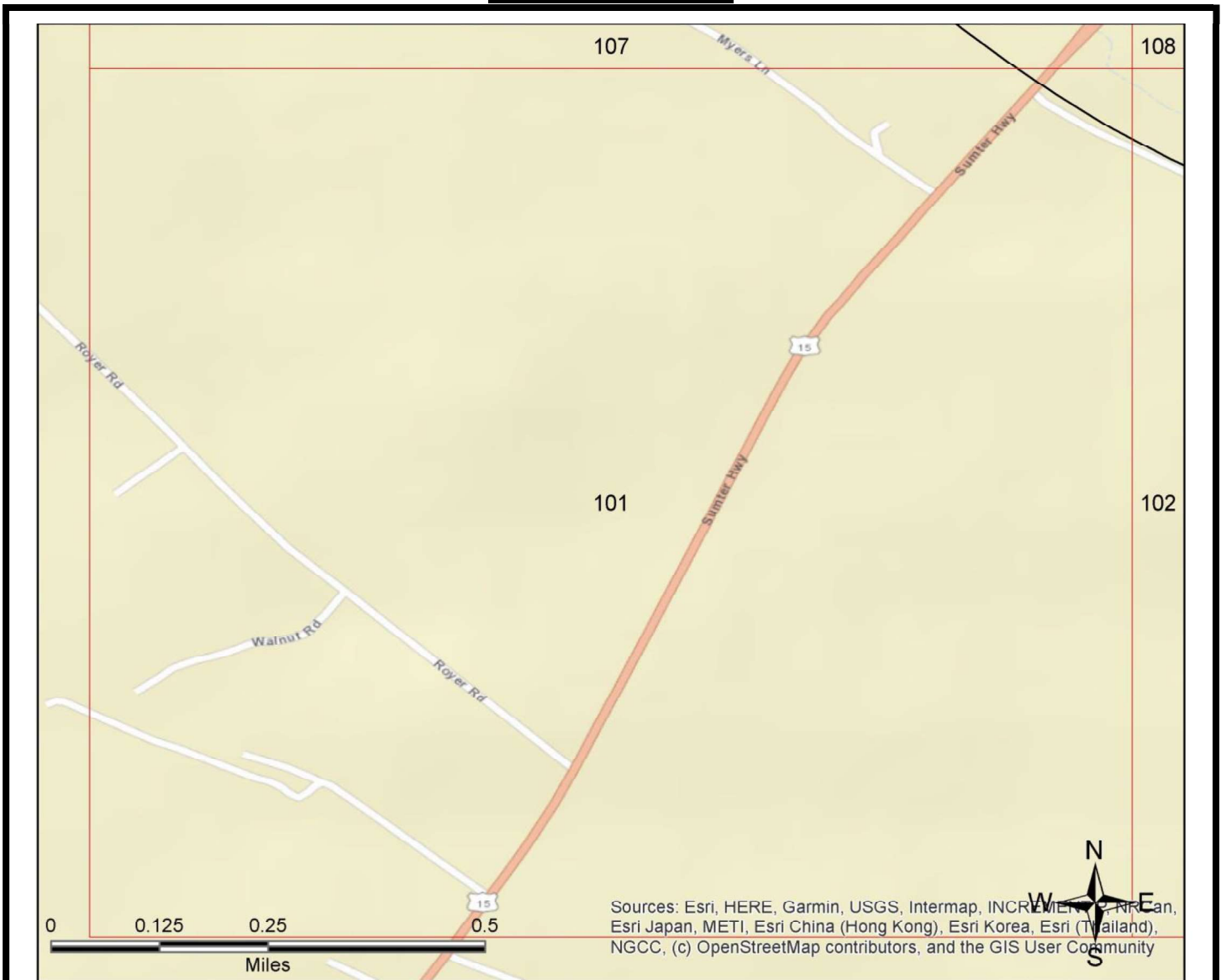
All plotted occurrences represent approximate locations based on geographic information provided by the respective agency. Actual locations may vary due to numerous reasons such as: the size of the property, accuracy of the provided location, accuracy of the software used to determine the location, etc. **Occurrences are shown in three colors** to give a visual indication of the potential risk of the listed occurrence based on the type of list and the current status of the occurrence. Occurrences shown in **RED** are locations with known contamination that have not received a "case closed" or "no further action" status. Occurrences shown in **YELLOW** have been listed by the respective agency, but do not always represent an environmental risk. The detailed status information and description of the listing should be reviewed for further information. Occurrences shown in **GREEN** are occurrences that have active permits or have had contamination in the past but have received a "case closed" or "no further action" status and therefore, do not likely present an environmental risk.

GRID LAYOUT MAP KEY



All plotted occurrences represent approximate locations based on geographic information provided by the respective agency. A actual locations may vary due to numerous reasons such as: the size of the property, accuracy of the provided location, accuracy of the software used to determine the location, etc. **Occurrences are shown in three colors** to give a visual indication of the potential risk of the listed occurrence based on the type of list and the current status of the occurrence. Occurrences shown in **RED** are locations with known contamination that have not received a "case closed" or "no further action" status. Occurrences shown in **YELLOW** have been listed by the respective agency, but do not always represent an environmental risk. The detailed status information and description of the listing should be reviewed for further information. Occurrences shown in **GREEN** are occurrences that have active permits or have had contamination in the past but have received a "case closed" or "no further action" status and therefore, do not likely present an environmental risk.

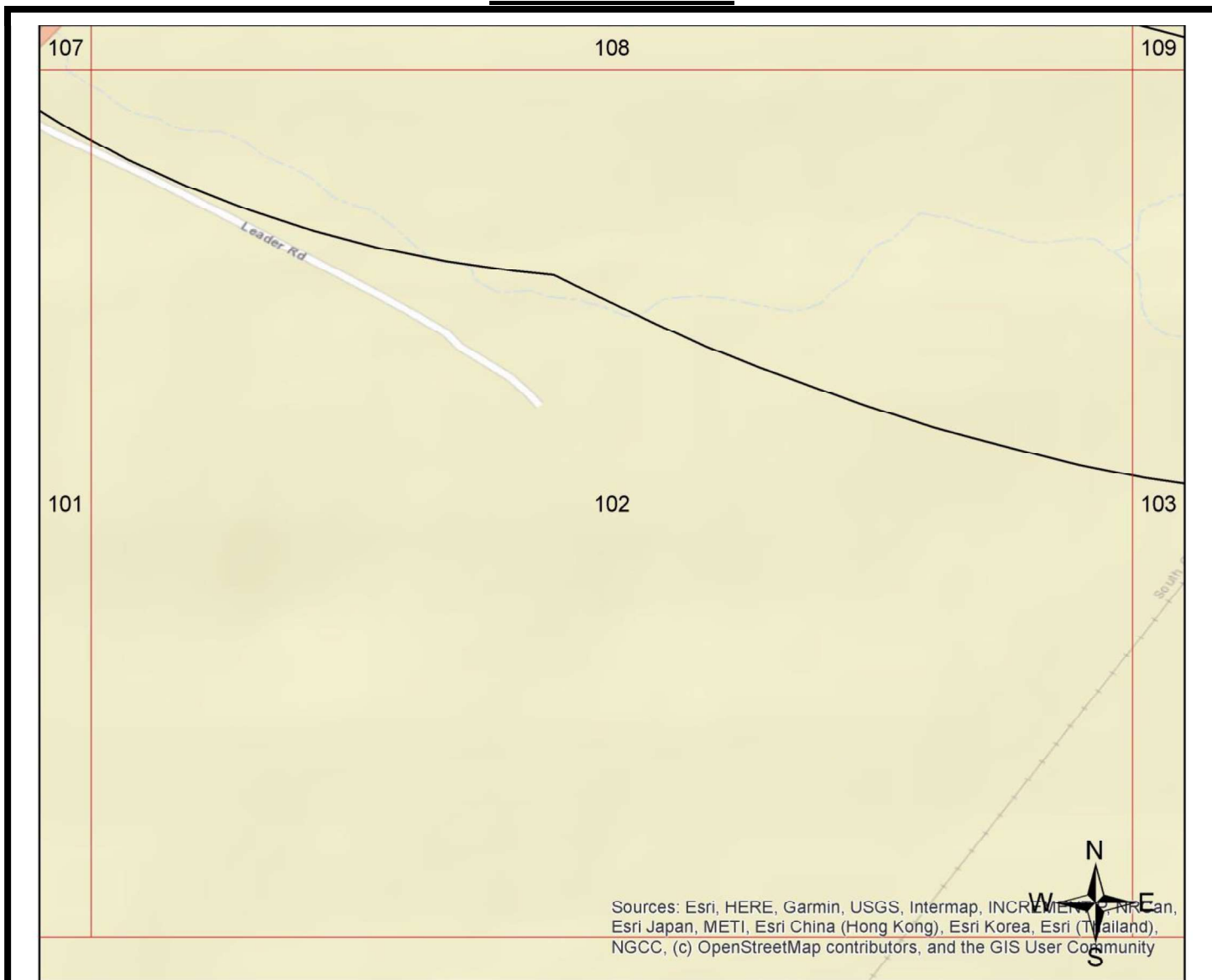
GRID MAP 101



Legend			
Federal NPL	Federal RCRA non-CORRACTS TSD	Federal Emergency Release Reports	State/Tribal UST
Federal Delisted NPL	Federal RCRA Generators	Emergency Release Reports	State/Tribal Brownfield
Federal CERCLIS	Federal UST	State/Tribal NPL	State/Tribal Inst/Eng Controls
Federal CERCLIS NFRAP	Federal Inst/Eng Controls	State/Tribal CERCLIS Equivalent	State/Tribal Landfill/Solid Waste
Federal LUST	Federal Brownfield	State/Tribal LUST	State/Tribal RCRA Equivalent
Federal RCRA CORRACTS	Federal ERNS	State/Tribal Voluntary Cleanup Sites	State/Tribal ASTM Other
			ERS Supplemental Govt Sources
			ERS Exclusive Historic Sources

All plotted occurrences represent approximate locations based on geographic information provided by the respective agency. Actual locations may vary due to numerous reasons such as: the size of the property, accuracy of the provided location, accuracy of the software used to determine the location, etc. **Occurrences are shown in three colors** to give a visual indication of the potential risk of the listed occurrence based on the type of list and the current status of the occurrence. Occurrences shown in **RED** are locations with known contamination that have not received a "case closed" or "no further action" status. Occurrences shown in **YELLOW** have been listed by the respective agency, but do not always represent an environmental risk. The detailed status information and description of the listing should be reviewed for further information. Occurrences shown in **GREEN** are occurrences that have active permits or have had contamination in the past but have received a "case closed" or "no further action" status and therefore, do not likely present an environmental risk.

GRID MAP 102

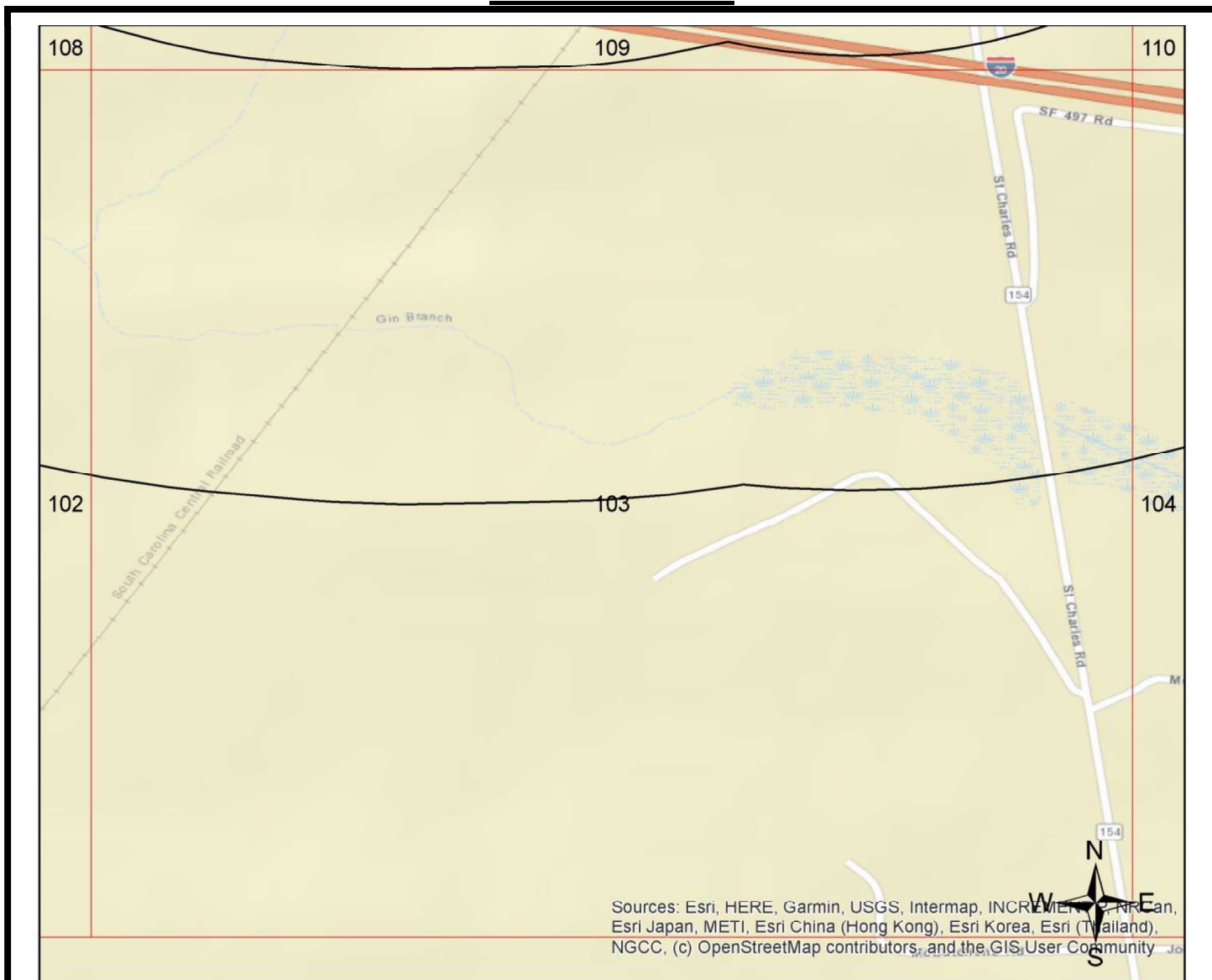


Sources: Esri, HERE, Garmin, USGS, Intermap, INCREMENTAL P.C., NRCan, Esri Japan, METI, Esri China (Hong Kong), Esri Korea, Esri (Thailand), NGCC, (c) OpenStreetMap contributors, and the GIS User Community

Legend					
Federal NPL	Federal RCRA non-CORRACTS TSD	Federal Emergency Release Reports	State/Tribal UST	ERS Supplemental Govt Sources	
Federal Delisted NPL	Federal RCRA Generators	Emergency Release Reports	State/Tribal Brownfield	ERS Exclusive Historic Sources	
Federal CERCLIS	Federal UST	State/Tribal NPL	State/Tribal Inst/Eng Controls		
Federal CERCLIS NFRAP	Federal Inst/Eng Controls	State/Tribal CERCLIS Equivalent	State/Tribal Landfill/Solid Waste		
Federal LUST	Federal Brownfield	State/Tribal LUST	State/Tribal RCRA Equivalent		
Federal RCRA CORRACTS	Federal ERNS	State/Tribal Voluntary Cleanup Sites	State/Tribal ASTM Other		

All plotted occurrences represent approximate locations based on geographic information provided by the respective agency. Actual locations may vary due to numerous reasons such as: the size of the property, accuracy of the provided location, accuracy of the software used to determine the location, etc. **Occurrences are shown in three colors** to give a visual indication of the potential risk of the listed occurrence based on the type of list and the current status of the occurrence. Occurrences shown in **RED** are locations with known contamination that have not received a "case closed" or "no further action" status. Occurrences shown in **YELLOW** have been listed by the respective agency, but do not always represent an environmental risk. The detailed status information and description of the listing should be reviewed for further information. Occurrences shown in **GREEN** are occurrences that have active permits or have had contamination in the past but have received a "case closed" or "no further action" status and therefore, do not likely present an environmental risk.

GRID MAP 103

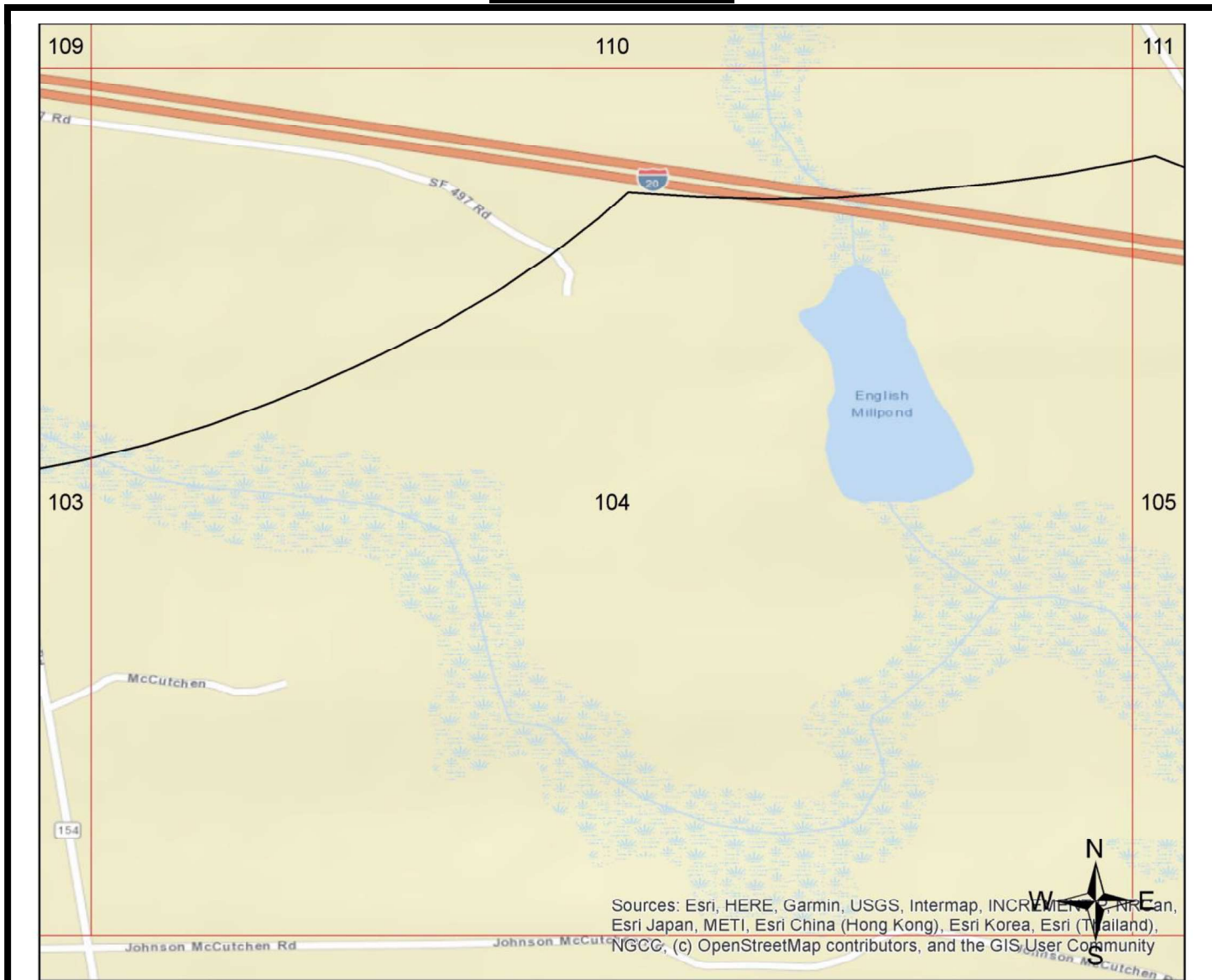


Sources: Esri, HERE, Garmin, USGS, Intermap, INCREMENTAL, Navteq, Esri Japan, METI, Esri China (Hong Kong), Esri Korea, Esri (Thailand), NGCC, (c) OpenStreetMap contributors, and the GIS User Community

Legend					
Federal NPL	Federal RCRA non-CORRACTS TSD	Federal Emergency Release Reports	State/Tribal UST	ERS Supplemental Govt Sources	
Federal Delisted NPL	Federal RCRA Generators	Emergency Release Reports	State/Tribal Brownfield	ERS Exclusive Historic Sources	
Federal CERCLIS	Federal UST	State/Tribal NPL	State/Tribal Inst/Eng Controls		
Federal CERCLIS NFRAP	Federal Inst/Eng Controls	State/Tribal CERCLIS Equivalent	State/Tribal Landfill/Solid Waste		
Federal LUST	Federal Brownfield	State/Tribal LUST	State/Tribal RCRA Equivalent		
Federal RCRA CORRACTS	Federal ERNS	State/Tribal Voluntary Cleanup Sites	State/Tribal ASTM Other		

All plotted occurrences represent approximate locations based on geographic information provided by the respective agency. Actual locations may vary due to numerous reasons such as: the size of the property, accuracy of the provided location, accuracy of the software used to determine the location, etc. **Occurrences are shown in three colors** to give a visual indication of the potential risk of the listed occurrence based on the type of list and the current status of the occurrence. Occurrences shown in **RED** are locations with known contamination that have not received a "case closed" or "no further action" status. Occurrences shown in **YELLOW** have been listed by the respective agency, but do not always represent an environmental risk. The detailed status information and description of the listing should be reviewed for further information. Occurrences shown in **GREEN** are occurrences that have active permits or have had contamination in the past but have received a "case closed" or "no further action" status and therefore, do not likely present an environmental risk.

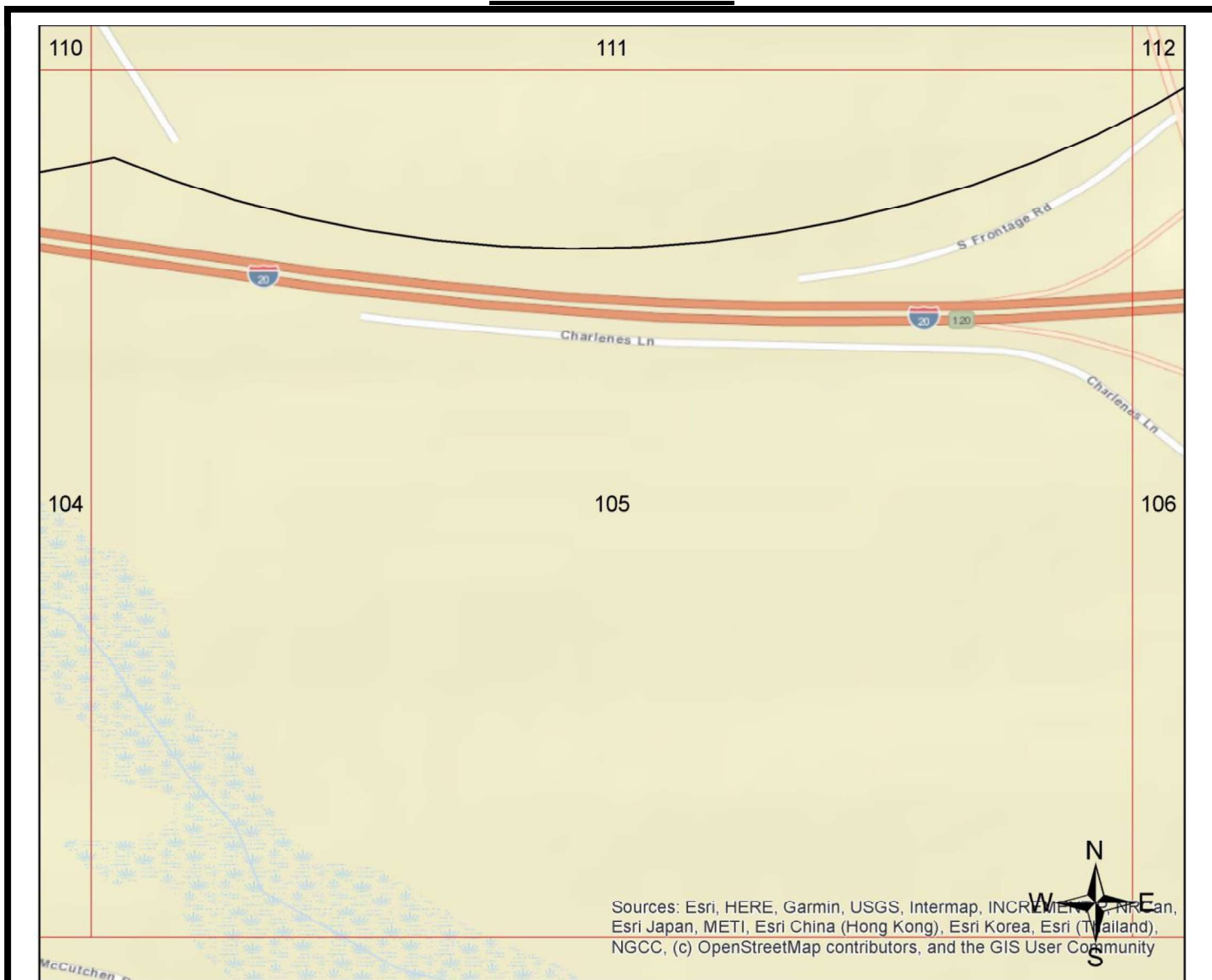
GRID MAP 104



Legend			
Federal NPL	Federal RCRA non-CORRACTS TSD	Federal Emergency Release Reports	State/Tribal UST
Federal Delisted NPL	Federal RCRA Generators	Emergency Release Reports	State/Tribal Brownfield
Federal CERCLIS	Federal UST	State/Tribal NPL	State/Tribal Inst/Eng Controls
Federal CERCLIS NFRAP	Federal Inst/Eng Controls	State/Tribal CERCLIS Equivalent	State/Tribal Landfill/Solid Waste
Federal LUST	Federal Brownfield	State/Tribal LUST	State/Tribal RCRA Equivalent
Federal RCRA CORRACTS	Federal ERNS	State/Tribal Voluntary Cleanup Sites	State/Tribal ASTM Other
			ERS Supplemental Govt Sources
			ERS Exclusive Historic Sources

All plotted occurrences represent approximate locations based on geographic information provided by the respective agency. Actual locations may vary due to numerous reasons such as: the size of the property, accuracy of the provided location, accuracy of the software used to determine the location, etc. **Occurrences are shown in three colors** to give a visual indication of the potential risk of the listed occurrence based on the type of list and the current status of the occurrence. Occurrences shown in **RED** are locations with known contamination that have not received a "case closed" or "no further action" status. Occurrences shown in **YELLOW** have been listed by the respective agency, but do not always represent an environmental risk. The detailed status information and description of the listing should be reviewed for further information. Occurrences shown in **GREEN** are occurrences that have active permits or have had contamination in the past but have received a "case closed" or "no further action" status and therefore, do not likely present an environmental risk.

GRID MAP 105

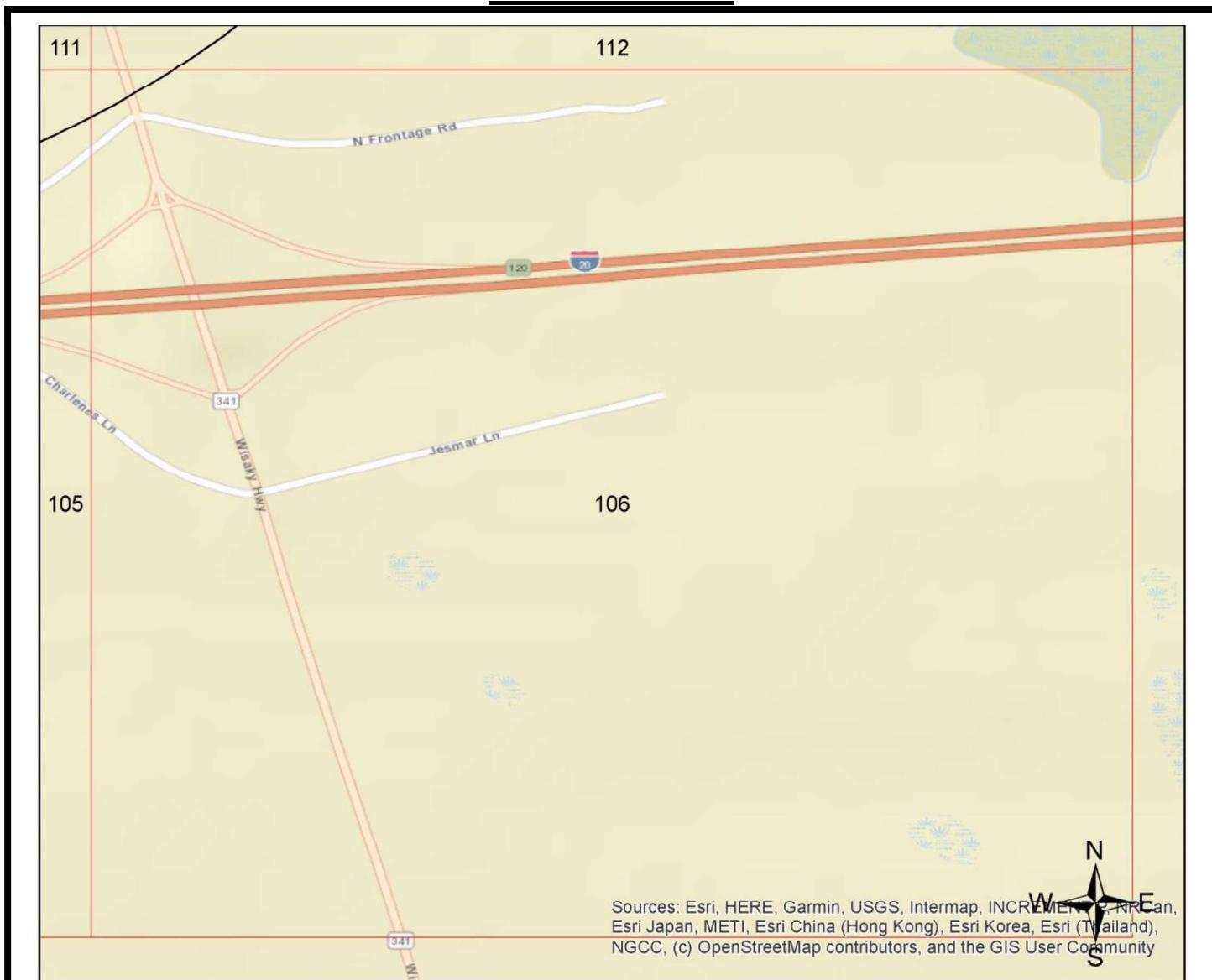


Sources: Esri, HERE, Garmin, USGS, Intermap, INCREMENTAL P.C., NRCan, Esri Japan, METI, Esri China (Hong Kong), Esri Korea, Esri (Taiwan), NGCC, (c) OpenStreetMap contributors, and the GIS User Community

Legend			
Federal NPL	Federal RCRA non-CORRACTS TSD	Federal Emergency Release Reports	State/Tribal UST
Federal Delisted NPL	Federal RCRA Generators	Emergency Release Reports	State/Tribal Brownfield
Federal CERCLIS	Federal UST	State/Tribal NPL	State/Tribal Inst/Eng Controls
Federal CERCLIS NFRAP	Federal Inst/Eng Controls	State/Tribal CERCLIS Equivalent	State/Tribal Landfill/Solid Waste
Federal LUST	Federal Brownfield	State/Tribal LUST	State/Tribal RCRA Equivalent
Federal RCRA CORRACTS	Federal ERNS	State/Tribal Voluntary Cleanup Sites	State/Tribal ASTM Other
			ERS Supplemental Govt Sources
			ERS Exclusive Historic Sources

All plotted occurrences represent approximate locations based on geographic information provided by the respective agency. Actual locations may vary due to numerous reasons such as: the size of the property, accuracy of the provided location, accuracy of the software used to determine the location, etc. **Occurrences are shown in three colors** to give a visual indication of the potential risk of the listed occurrence based on the type of list and the current status of the occurrence. Occurrences shown in **RED** are locations with known contamination that have not received a "case closed" or "no further action" status. Occurrences shown in **YELLOW** have been listed by the respective agency, but do not always represent an environmental risk. The detailed status information and description of the listing should be reviewed for further information. Occurrences shown in **GREEN** are occurrences that have active permits or have had contamination in the past but have received a "case closed" or "no further action" status and therefore, do not likely present an environmental risk.

GRID MAP 106

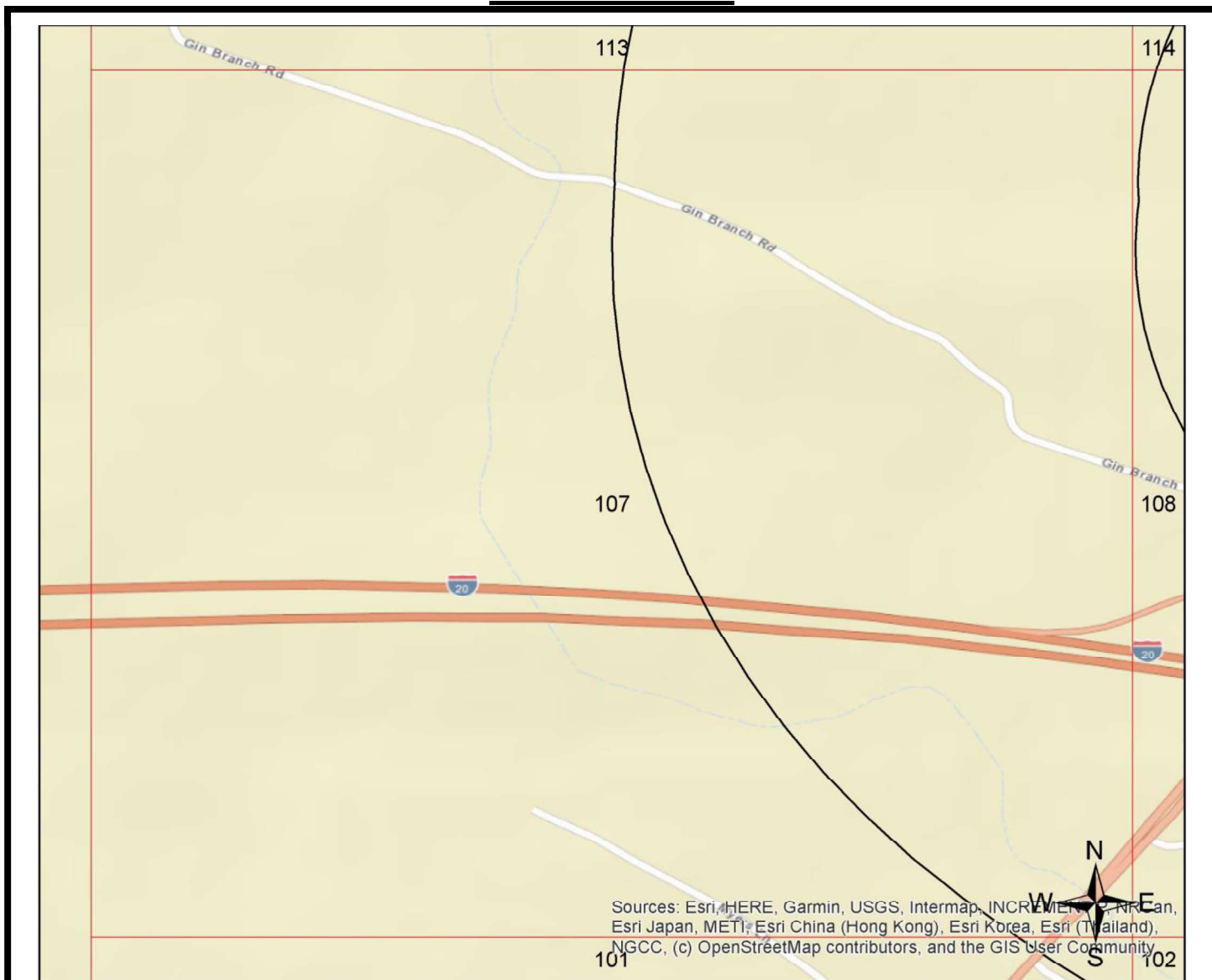


Sources: Esri, HERE, Garmin, USGS, Intermap, INCREMENTAL P.C., NR Can, Esri Japan, METI, Esri China (Hong Kong), Esri Korea, Esri (Thailand), NGCC, (c) OpenStreetMap contributors, and the GIS User Community

Legend			
Federal NPL	Federal RCRA non-CORRACTS TSD	Federal Emergency Release Reports	State/Tribal UST
Federal Delisted NPL	Federal RCRA Generators	Emergency Release Reports	ERS Supplemental Govt Sources
Federal CERCLIS	Federal UST	State/Tribal NPL	State/Tribal Brownfield
Federal CERCLIS NFRAP	Federal Inst/Eng Controls	State/Tribal Inst/Eng Controls	State/Tribal Landfill/Solid Waste
Federal LUST	Federal Brownfield	State/Tribal CERCLIS Equivalent	State/Tribal LUST
Federal RCRA CORRACTS	Federal ERNS	State/Tribal Voluntary Cleanup Sites	State/Tribal RCRA Equivalent
		State/Tribal ASTM Other	

All plotted occurrences represent approximate locations based on geographic information provided by the respective agency. Actual locations may vary due to numerous reasons such as: the size of the property, accuracy of the provided location, accuracy of the software used to determine the location, etc. **Occurrences are shown in three colors** to give a visual indication of the potential risk of the listed occurrence based on the type of list and the current status of the occurrence. Occurrences shown in **RED** are locations with known contamination that have not received a "case closed" or "no further action" status. Occurrences shown in **YELLOW** have been listed by the respective agency, but do not always represent an environmental risk. The detailed status information and description of the listing should be reviewed for further information. Occurrences shown in **GREEN** are occurrences that have active permits or have had contamination in the past but have received a "case closed" or "no further action" status and therefore, do not likely present an environmental risk.

GRID MAP 107

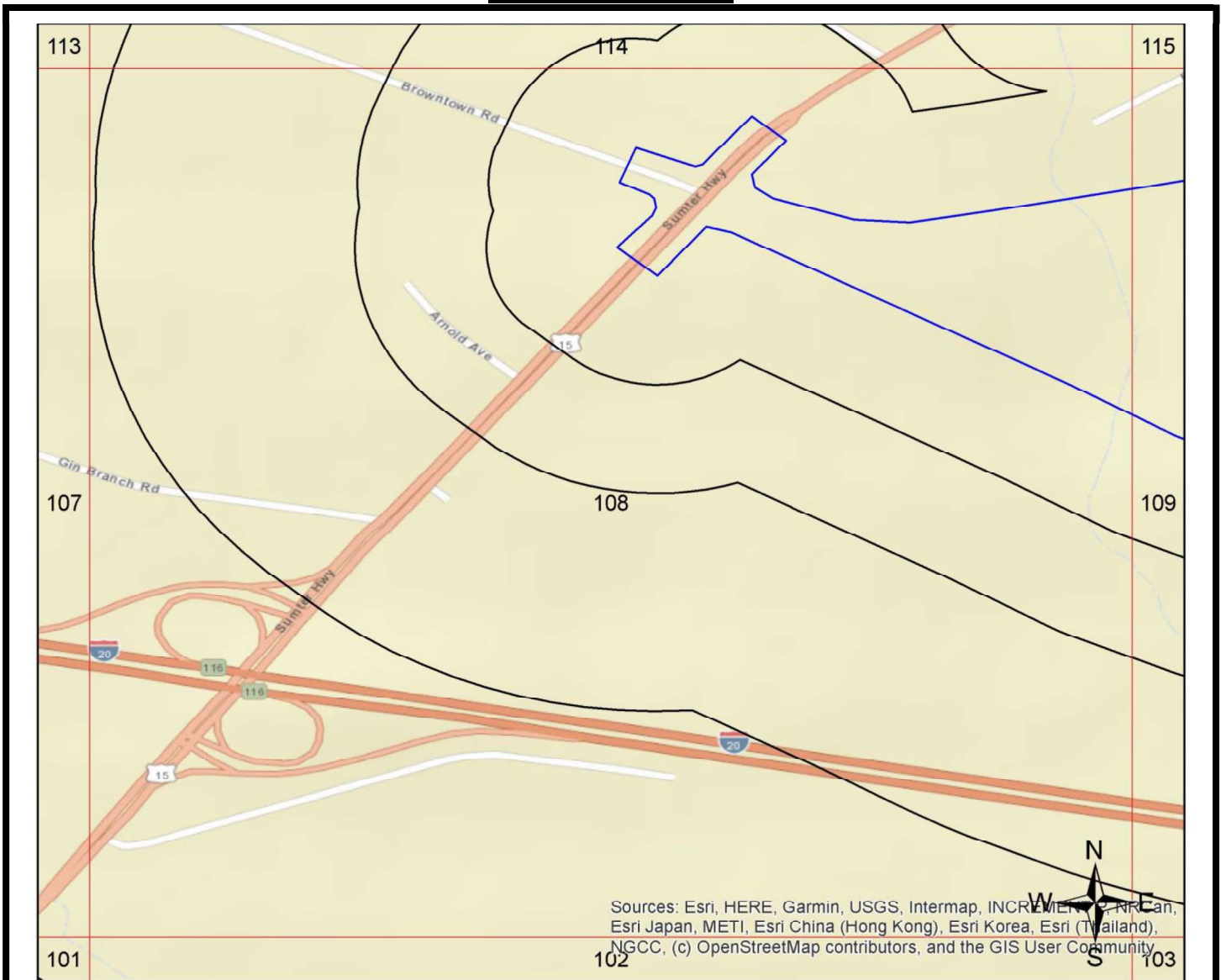


Sources: Esri, HERE, Garmin, USGS, Intermap, INCREMENTAL, Navteq, Swatch, Esri Japan, METI, Esri China (Hong Kong), Esri Korea, Esri (Thailand), NGCC, (c) OpenStreetMap contributors, and the GIS User Community

Legend			
Federal NPL	Federal RCRA non-CORRACTS TSD	Federal Emergency Release Reports	State/Tribal UST
Federal Delisted NPL	Federal RCRA Generators	Emergency Release Reports	State/Tribal Brownfield
Federal CERCLIS	Federal UST	State/Tribal NPL	State/Tribal Inst/Eng Controls
Federal CERCLIS NFRAP	Federal Inst/Eng Controls	State/Tribal CERCLIS Equivalent	State/Tribal Landfill/Solid Waste
Federal LUST	Federal Brownfield	State/Tribal LUST	State/Tribal RCRA Equivalent
Federal RCRA CORRACTS	Federal ERNS	State/Tribal Voluntary Cleanup Sites	State/Tribal ASTM Other
			ERS Supplemental Govt Sources
			ERS Exclusive Historic Sources

All plotted occurrences represent approximate locations based on geographic information provided by the respective agency. Actual locations may vary due to numerous reasons such as: the size of the property, accuracy of the provided location, accuracy of the software used to determine the location, etc. **Occurrences are shown in three colors** to give a visual indication of the potential risk of the listed occurrence based on the type of list and the current status of the occurrence. Occurrences shown in **RED** are locations with known contamination that have not received a "case closed" or "no further action" status. Occurrences shown in **YELLOW** have been listed by the respective agency, but do not always represent an environmental risk. The detailed status information and description of the listing should be reviewed for further information. Occurrences shown in **GREEN** are occurrences that have active permits or have had contamination in the past but have received a "case closed" or "no further action" status and therefore, do not likely present an environmental risk.

GRID MAP 108

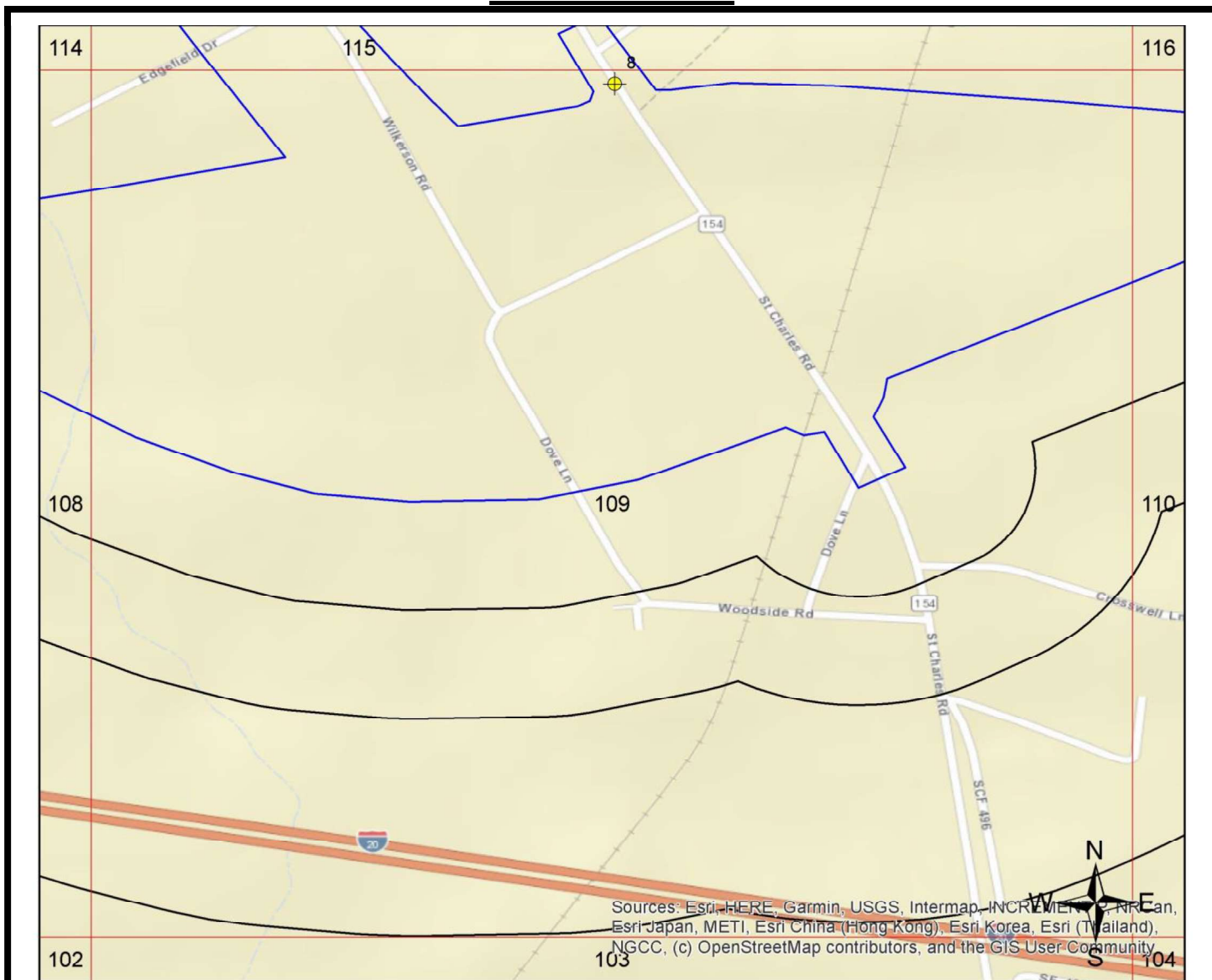


Sources: Esri, HERE, Garmin, USGS, Intermap, INCREMENTAL P.C., NRCan, Esri Japan, METI, Esri China (Hong Kong), Esri Korea, Esri (Taiwan), Esri India, Swire, NGCC, (c) OpenStreetMap contributors, and the GIS User Community

Legend					
Federal NPL	Federal RCRA non-CORRACTS TSD	Federal Emergency Release Reports	State/Tribal UST	ERS Supplemental Govt Sources	
Federal Delisted NPL	Federal RCRA Generators	Emergency Release Reports	State/Tribal Brownfield	ERS Exclusive Historic Sources	
Federal CERCLIS	Federal UST	State/Tribal NPL	State/Tribal Inst/Eng Controls		
Federal CERCLIS NFRAP	Federal Inst/Eng Controls	State/Tribal CERCLIS Equivalent	State/Tribal Landfill/Solid Waste		
Federal LUST	Federal Brownfield	State/Tribal LUST	State/Tribal RCRA Equivalent		
Federal RCRA CORRACTS	Federal ERNS	State/Tribal Voluntary Cleanup Sites	State/Tribal ASTM Other		

All plotted occurrences represent approximate locations based on geographic information provided by the respective agency. Actual locations may vary due to numerous reasons such as: the size of the property, accuracy of the provided location, accuracy of the software used to determine the location, etc. **Occurrences are shown in three colors** to give a visual indication of the potential risk of the listed occurrence based on the type of list and the current status of the occurrence. Occurrences shown in **RED** are locations with known contamination that have not received a "case closed" or "no further action" status. Occurrences shown in **YELLOW** have been listed by the respective agency, but do not always represent an environmental risk. The detailed status information and description of the listing should be reviewed for further information. Occurrences shown in **GREEN** are occurrences that have active permits or have had contamination in the past but have received a "case closed" or "no further action" status and therefore, do not likely present an environmental risk.

GRID MAP 109

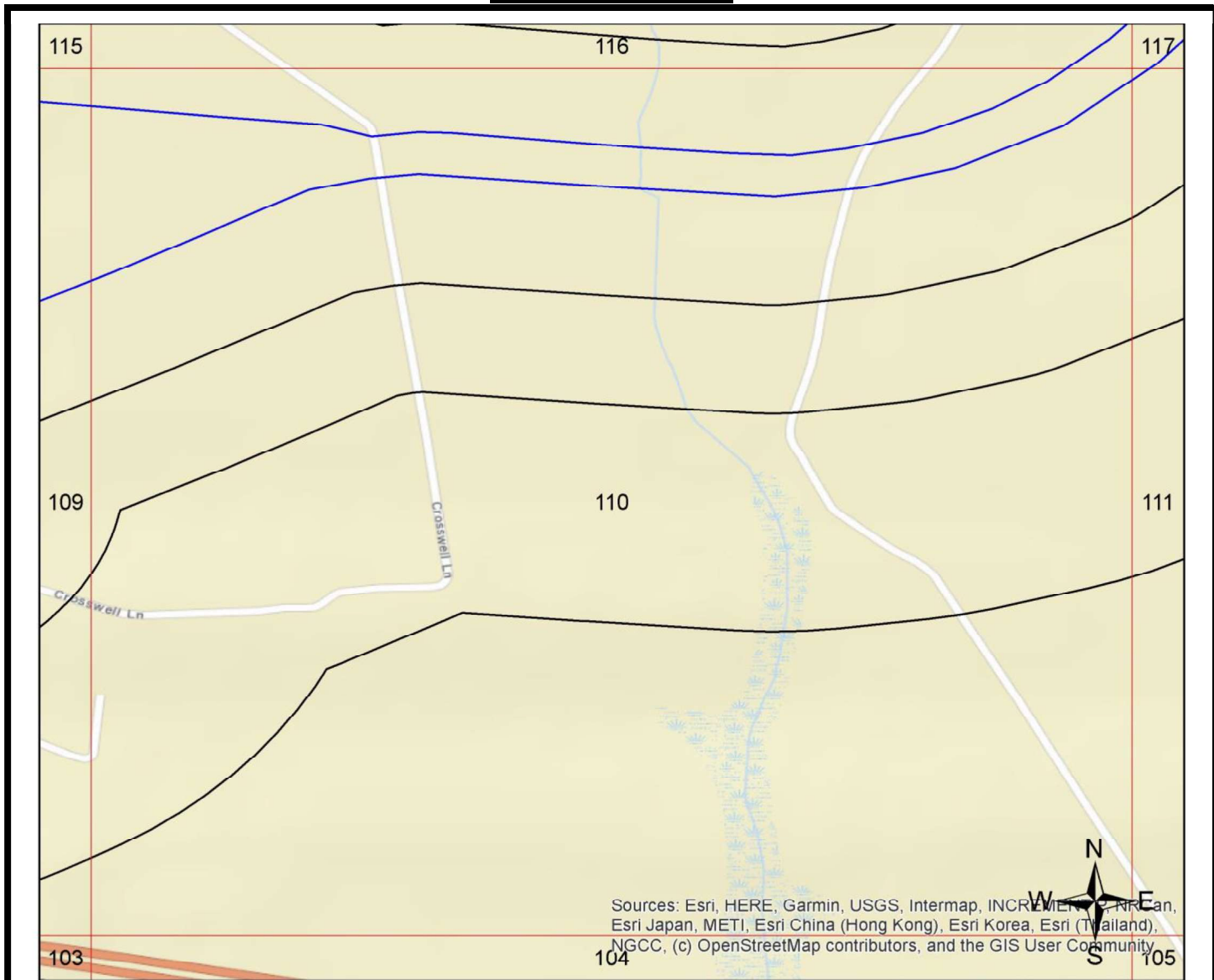


Sources: Esri, HERE, Garmin, USGS, Intermap, INCREMENTAL P.C., NRCan, Esri Japan, METI, Esri China (Hong Kong), Esri Korea, Esri (Thailand), NGCC, (c) OpenStreetMap contributors, and the GIS User Community

Legend			
Federal NPL	Federal RCRA non-CORRACTS TSD	Federal Emergency Release Reports	State/Tribal UST
Federal Delisted NPL	Federal RCRA Generators	Emergency Release Reports	State/Tribal Brownfield
Federal CERCLIS	Federal UST	State/Tribal NPL	State/Tribal Inst/Eng Controls
Federal CERCLIS NFRAP	Federal Inst/Eng Controls	State/Tribal CERCLIS Equivalent	State/Tribal Landfill/Solid Waste
Federal LUST	Federal Brownfield	State/Tribal LUST	State/Tribal RCRA Equivalent
Federal RCRA CORRACTS	Federal ERNS	State/Tribal Voluntary Cleanup Sites	State/Tribal ASTM Other
			ERS Supplemental Govt Sources
			ERS Exclusive Historic Sources

All plotted occurrences represent approximate locations based on geographic information provided by the respective agency. Actual locations may vary due to numerous reasons such as: the size of the property, accuracy of the provided location, accuracy of the software used to determine the location, etc. **Occurrences are shown in three colors** to give a visual indication of the potential risk of the listed occurrence based on the type of list and the current status of the occurrence. Occurrences shown in **RED** are locations with known contamination that have not received a "case closed" or "no further action" status. Occurrences shown in **YELLOW** have been listed by the respective agency, but do not always represent an environmental risk. The detailed status information and description of the listing should be reviewed for further information. Occurrences shown in **GREEN** are occurrences that have active permits or have had contamination in the past but have received a "case closed" or "no further action" status and therefore, do not likely present an environmental risk.

GRID MAP 110

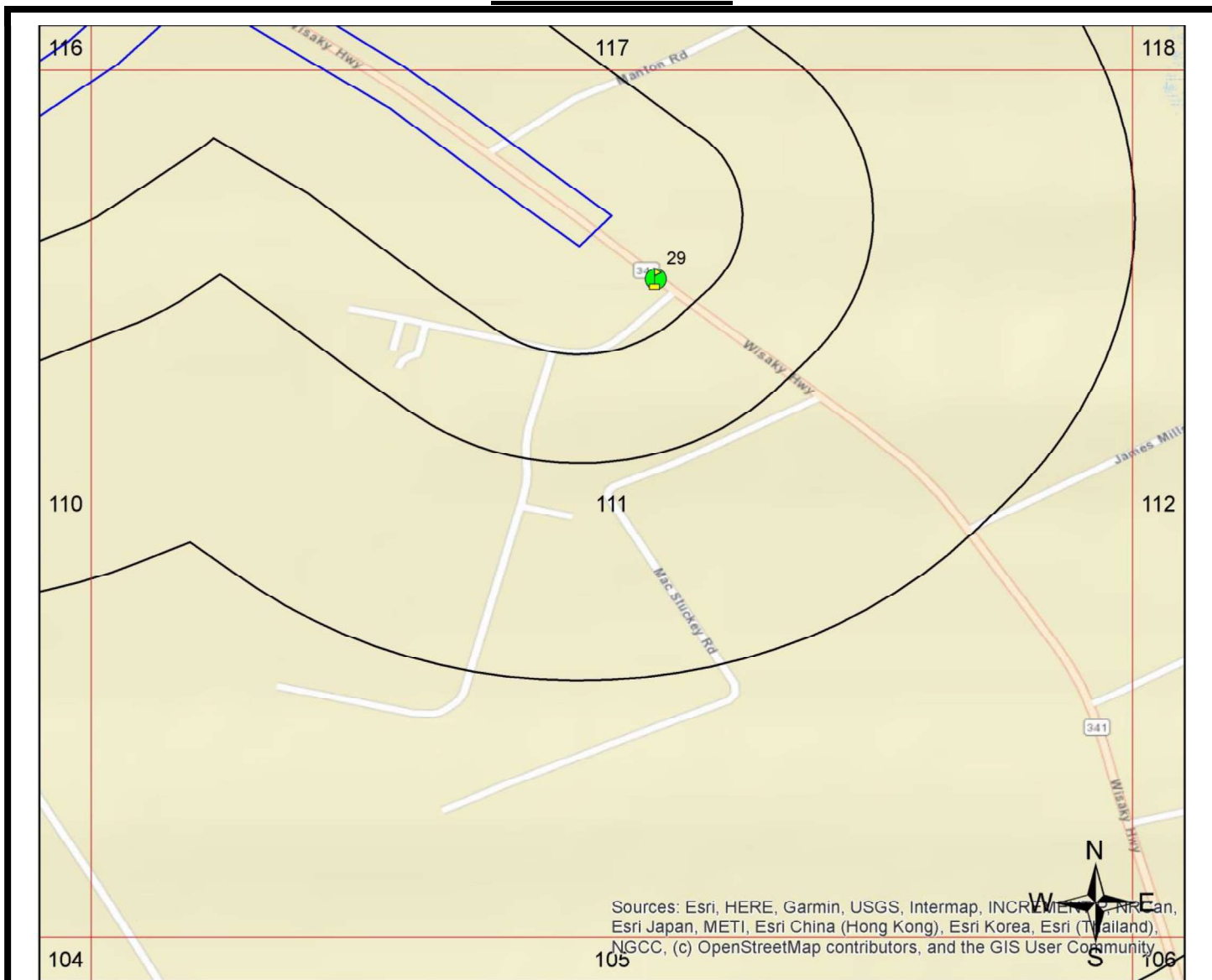


Sources: Esri, HERE, Garmin, USGS, Intermap, INCREMENTAL P.C., NR Can, Esri Japan, METI, Esri China (Hong Kong), Esri Korea, Esri (Thailand), NGCC, (c) OpenStreetMap contributors, and the GIS User Community

Legend					
Federal NPL	Federal RCRA non-CORRACTS TSD	Federal Emergency Release Reports	State/Tribal UST	ERS Supplemental Govt Sources	
Federal Delisted NPL	Federal RCRA Generators	Emergency Release Reports	State/Tribal Brownfield	ERS Exclusive Historic Sources	
Federal CERCLIS	Federal UST	State/Tribal NPL	State/Tribal Inst/Eng Controls		
Federal CERCLIS NFRAP	Federal Inst/Eng Controls	State/Tribal CERCLIS Equivalent	State/Tribal Landfill/Solid Waste		
Federal LUST	Federal Brownfield	State/Tribal LUST	State/Tribal RCRA Equivalent		
Federal RCRA CORRACTS	Federal ERNS	State/Tribal Voluntary Cleanup Sites	State/Tribal ASTM Other		

All plotted occurrences represent approximate locations based on geographic information provided by the respective agency. Actual locations may vary due to numerous reasons such as: the size of the property, accuracy of the provided location, accuracy of the software used to determine the location, etc. **Occurrences are shown in three colors** to give a visual indication of the potential risk of the listed occurrence based on the type of list and the current status of the occurrence. Occurrences shown in **RED** are locations with known contamination that have not received a "case closed" or "no further action" status. Occurrences shown in **YELLOW** have been listed by the respective agency, but do not always represent an environmental risk. The detailed status information and description of the listing should be reviewed for further information. Occurrences shown in **GREEN** are occurrences that have active permits or have had contamination in the past but have received a "case closed" or "no further action" status and therefore, do not likely present an environmental risk.

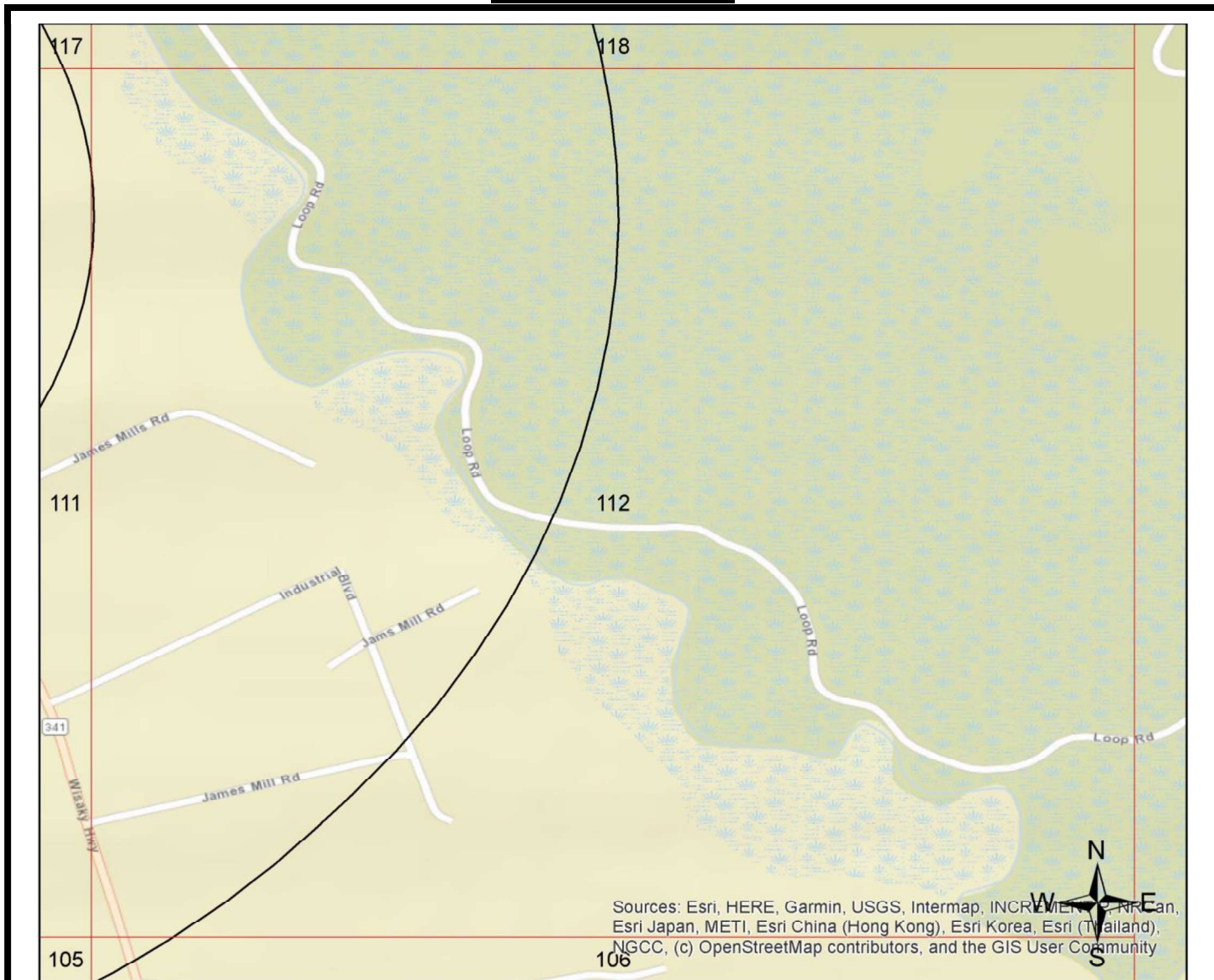
GRID MAP 111



Legend					
	Federal NPL		Federal RCRA non-CORRACTS TSD		Federal Emergency Release Reports
	Federal Delisted NPL		Federal RCRA Generators		Emergency Release Reports
	Federal CERCLIS		Federal UST		State/Tribal NPL
	Federal CERCLIS NFRAP		Federal Inst/Eng Controls		State/Tribal CERCLIS Equivalent
	Federal LUST		Federal Brownfield		State/Tribal Landfill/Solid Waste
	Federal RCRA CORRACTS		Federal ERNS		State/Tribal LUST
					State/Tribal RCRA Equivalent
					State/Tribal Voluntary Cleanup Sites
					State/Tribal ASTM Other
					State/Tribal UST
					State/Tribal Brownfield
					State/Tribal Inst/Eng Controls
					ERS Supplemental Govt Sources
					ERS Exclusive Historic Sources

All plotted occurrences represent approximate locations based on geographic information provided by the respective agency. Actual locations may vary due to numerous reasons such as: the size of the property, accuracy of the provided location, accuracy of the software used to determine the location, etc. **Occurrences are shown in three colors** to give a visual indication of the potential risk of the listed occurrence based on the type of list and the current status of the occurrence. Occurrences shown in **RED** are locations with known contamination that have not received a "case closed" or "no further action" status. Occurrences shown in **YELLOW** have been listed by the respective agency, but do not always represent an environmental risk. The detailed status information and description of the listing should be reviewed for further information. Occurrences shown in **GREEN** are occurrences that have active permits or have had contamination in the past but have received a "case closed" or "no further action" status and therefore, do not likely present an environmental risk.

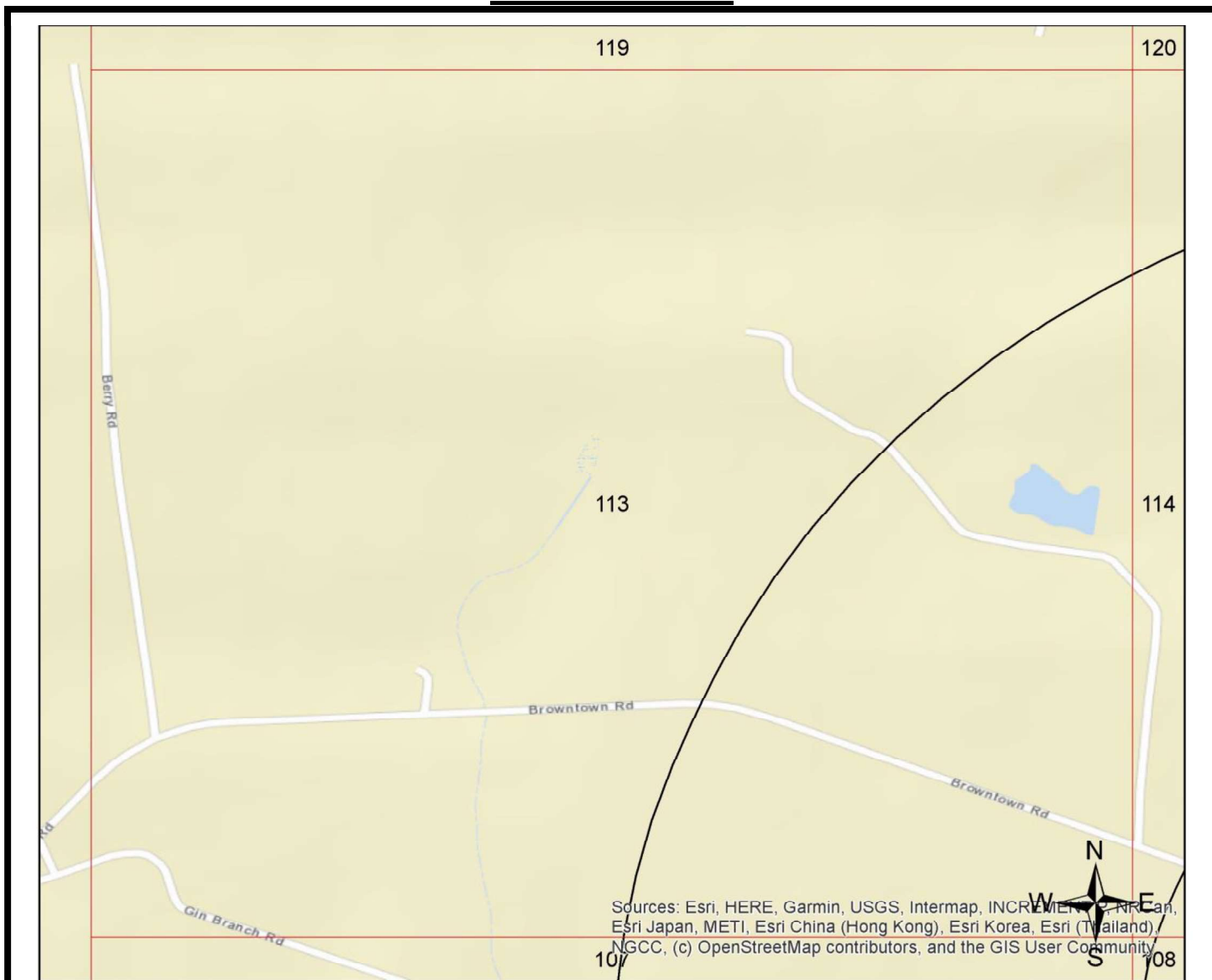
GRID MAP 112



Legend			
	Federal NPL		Federal RCRA non-CORRACTS TSD
	Federal Delisted NPL		Federal RCRA Generators
	Federal CERCLIS		Federal Inst/Eng Controls
	Federal CERCLIS NFRAP		Federal Inst/Eng Controls
	Federal LUST		Federal Brownfield
	Federal RCRA CORRACTS		Federal ERNS
	Federal Emergency Release Reports		State/Tribal UST
	Emergency Release Reports		State/Tribal Brownfield
	State/Tribal NPL		State/Tribal Inst/Eng Controls
	State/Tribal CERCLIS Equivalent		State/Tribal Landfill/Solid Waste
	State/Tribal LUST		State/Tribal RCRA Equivalent
	State/Tribal Voluntary Cleanup Sites		State/Tribal ASTM Other
	ERS Supplemental Govt Sources		ERS Exclusive Historic Sources

All plotted occurrences represent approximate locations based on geographic information provided by the respective agency. Actual locations may vary due to numerous reasons such as: the size of the property, accuracy of the provided location, accuracy of the software used to determine the location, etc. **Occurrences are shown in three colors** to give a visual indication of the potential risk of the listed occurrence based on the type of list and the current status of the occurrence. Occurrences shown in **RED** are locations with known contamination that have not received a "case closed" or "no further action" status. Occurrences shown in **YELLOW** have been listed by the respective agency, but do not always represent an environmental risk. The detailed status information and description of the listing should be reviewed for further information. Occurrences shown in **GREEN** are occurrences that have active permits or have had contamination in the past but have received a "case closed" or "no further action" status and therefore, do not likely present an environmental risk.

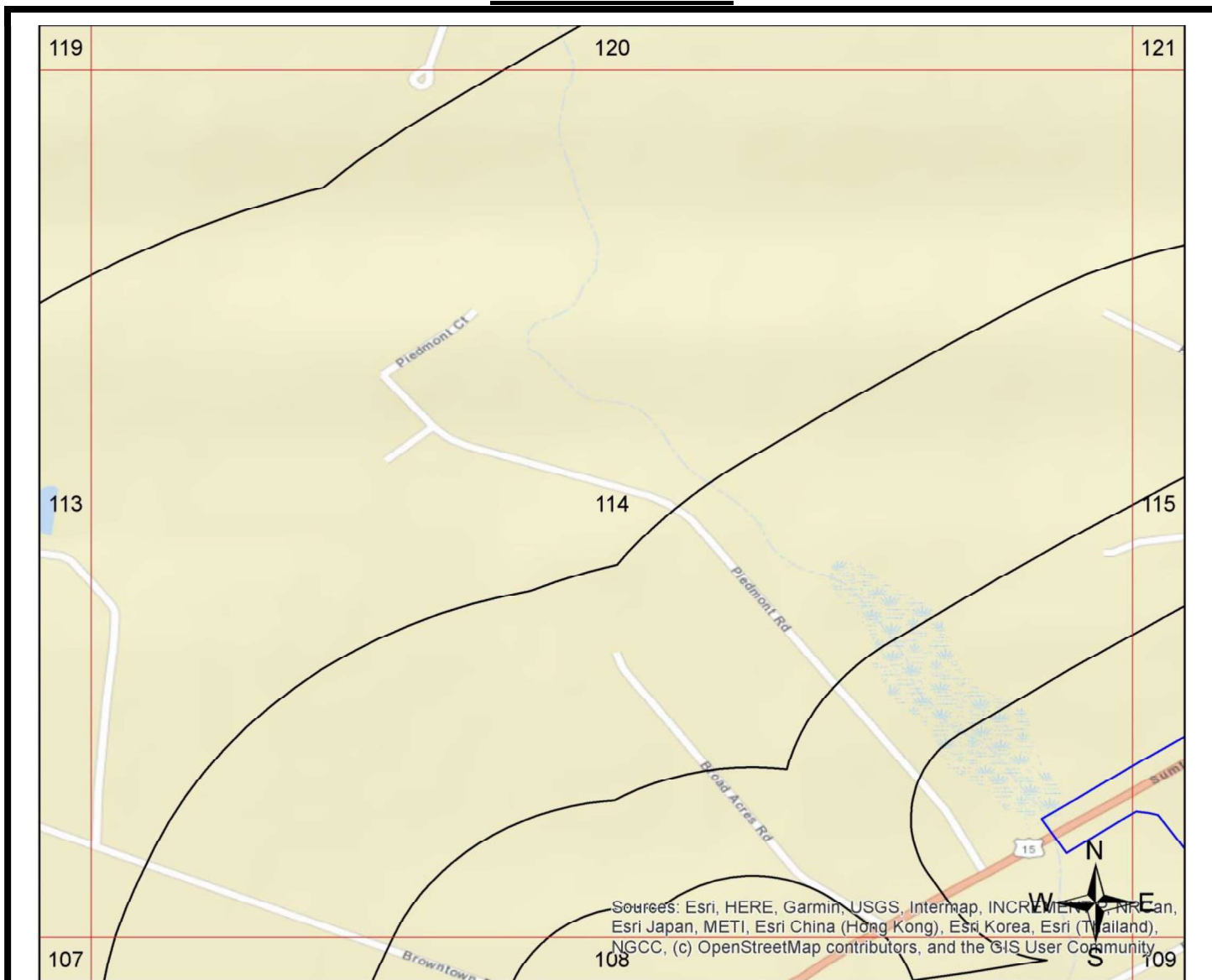
GRID MAP 113



Legend			
Federal NPL	Federal RCRA non-CORRACTS TSD	Federal Emergency Release Reports	State/Tribal UST
Federal Delisted NPL	Federal RCRA Generators	Emergency Release Reports	ERS Supplemental Govt Sources
Federal CERCLIS	Federal UST	State/Tribal NPL	State/Tribal Brownfield
Federal CERCLIS NFRAP	Federal Inst/Eng Controls	State/Tribal CERCLIS Equivalent	State/Tribal Inst/Eng Controls
Federal LUST	Federal Brownfield	State/Tribal LUST	State/Tribal Landfill/Solid Waste
Federal RCRA CORRACTS	Federal ERNS	State/Tribal RCRA Equivalent	State/Tribal Voluntary Cleanup Sites
		State/Tribal ASTM Other	

All plotted occurrences represent approximate locations based on geographic information provided by the respective agency. Actual locations may vary due to numerous reasons such as: the size of the property, accuracy of the provided location, accuracy of the software used to determine the location, etc. **Occurrences are shown in three colors** to give a visual indication of the potential risk of the listed occurrence based on the type of list and the current status of the occurrence. Occurrences shown in **RED** are locations with known contamination that have not received a "case closed" or "no further action" status. Occurrences shown in **YELLOW** have been listed by the respective agency, but do not always represent an environmental risk. The detailed status information and description of the listing should be reviewed for further information. Occurrences shown in **GREEN** are occurrences that have active permits or have had contamination in the past but have received a "case closed" or "no further action" status and therefore, do not likely present an environmental risk.

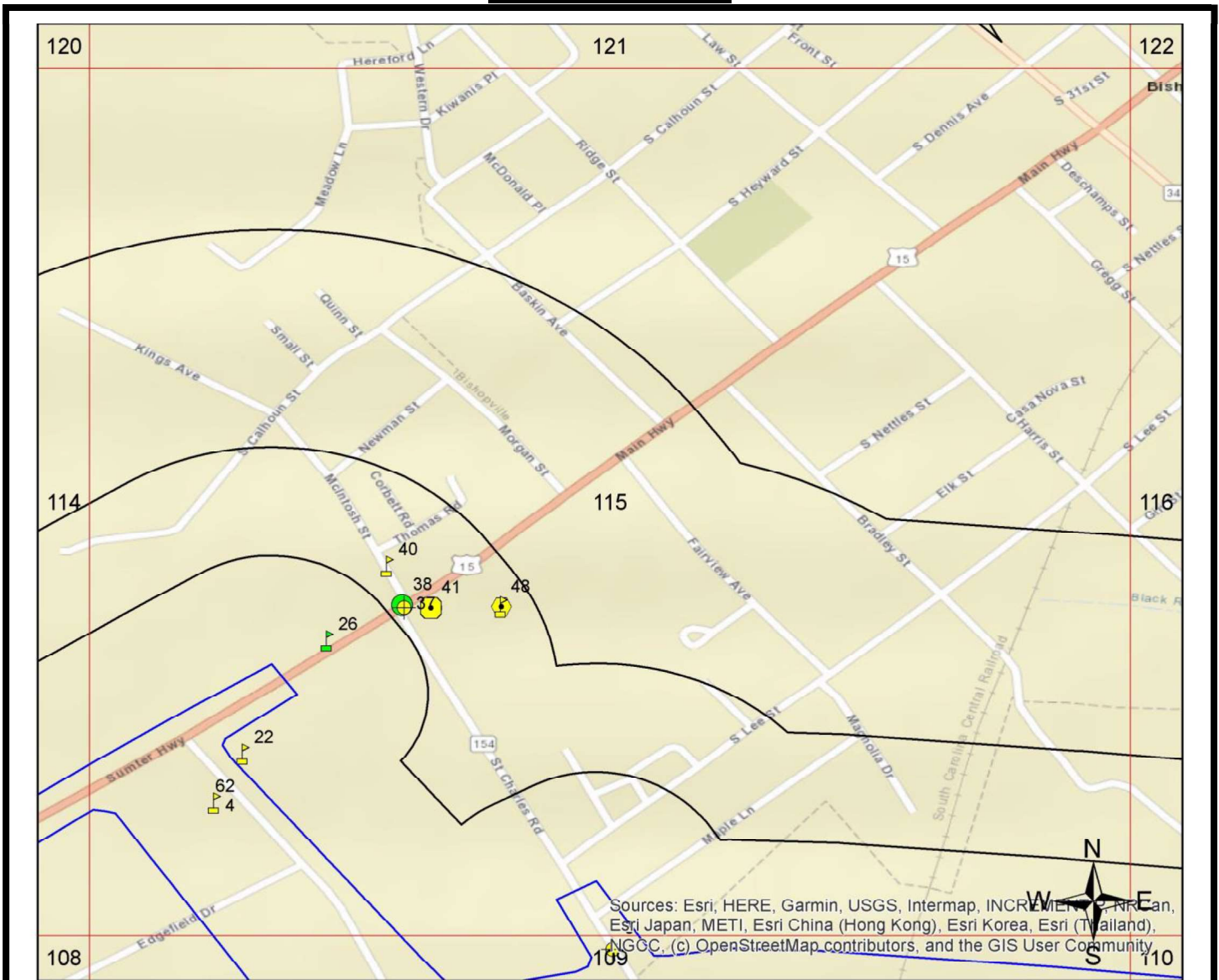
GRID MAP 114



Legend			
Federal NPL	Federal RCRA non-CORRACTS TSD	Federal Emergency Release Reports	State/Tribal UST
Federal Delisted NPL	Federal RCRA Generators	Emergency Release Reports	State/Tribal Brownfield
Federal CERCLIS	Federal UST	State/Tribal NPL	State/Tribal Inst/Eng Controls
Federal CERCLIS NFRAP	Federal Inst/Eng Controls	State/Tribal CERCLIS Equivalent	State/Tribal Landfill/Solid Waste
Federal LUST	Federal Brownfield	State/Tribal LUST	State/Tribal RCRA Equivalent
Federal RCRA CORRACTS	Federal ERNS	State/Tribal Voluntary Cleanup Sites	State/Tribal ASTM Other
			ERS Supplemental Govt Sources
			ERS Exclusive Historic Sources

All plotted occurrences represent approximate locations based on geographic information provided by the respective agency. Actual locations may vary due to numerous reasons such as: the size of the property, accuracy of the provided location, accuracy of the software used to determine the location, etc. **Occurrences are shown in three colors** to give a visual indication of the potential risk of the listed occurrence based on the type of list and the current status of the occurrence. Occurrences shown in **RED** are locations with known contamination that have not received a "case closed" or "no further action" status. Occurrences shown in **YELLOW** have been listed by the respective agency, but do not always represent an environmental risk. The detailed status information and description of the listing should be reviewed for further information. Occurrences shown in **GREEN** are occurrences that have active permits or have had contamination in the past but have received a "case closed" or "no further action" status and therefore, do not likely present an environmental risk.

GRID MAP 115

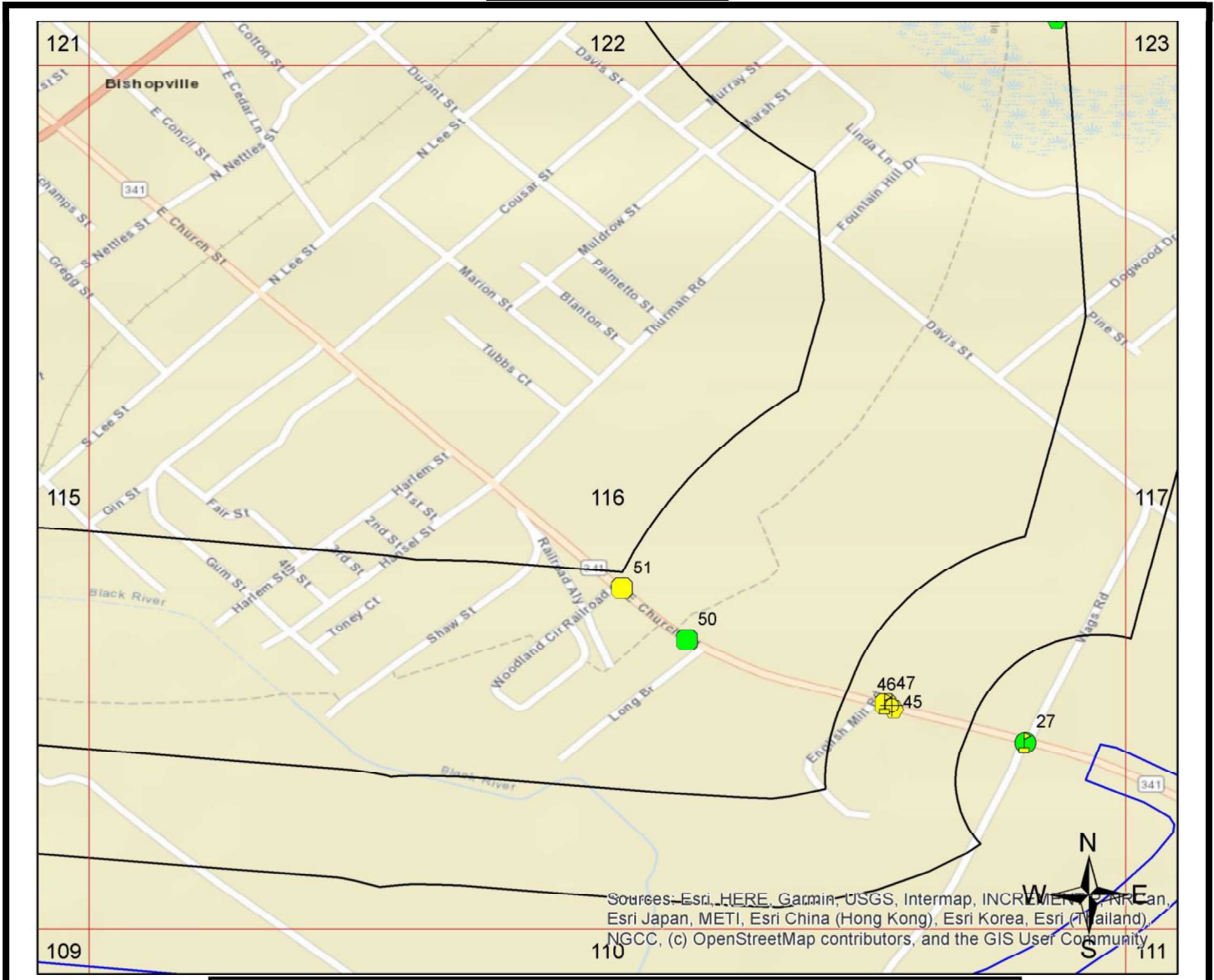


Sources: Esri, HERE, Garmin, USGS, Intermap, INCREMENTAL P.C., NRC, Esri Japan, METI, Esri China (Hong Kong), Esri Korea, Esri (Taiwan), Esri India, Swire, NGCC, (c) OpenStreetMap contributors, and the GIS User Community

Legend			
	Federal NPL		Federal RCRA non-CORRACTS TSD
	Federal Delisted NPL		Federal RCRA Generators
	Federal CERCLIS		Federal UST
	Federal CERCLIS NFRAP		Federal Inst/Eng Controls
	Federal LUST		Federal Brownfield
	Federal RCRA CORRACTS		Federal ERNS
	Federal Emergency Release Reports		State/Tribal UST
	Emergency Release Reports		State/Tribal Brownfield
	State/Tribal NPL		State/Tribal Inst/Eng Controls
	State/Tribal CERCLIS Equivalent		State/Tribal Landfill/Solid Waste
	State/Tribal LUST		State/Tribal RCRA Equivalent
	State/Tribal Voluntary Cleanup Sites		State/Tribal ASTM Other
	ERS Supplemental Govt Sources		ERS Exclusive Historic Sources

All plotted occurrences represent approximate locations based on geographic information provided by the respective agency. Actual locations may vary due to numerous reasons such as: the size of the property, accuracy of the provided location, accuracy of the software used to determine the location, etc. **Occurrences are shown in three colors** to give a visual indication of the potential risk of the listed occurrence based on the type of list and the current status of the occurrence. Occurrences shown in **RED** are locations with known contamination that have not received a "case closed" or "no further action" status. Occurrences shown in **YELLOW** have been listed by the respective agency, but do not always represent an environmental risk. The detailed status information and description of the listing should be reviewed for further information. Occurrences shown in **GREEN** are occurrences that have active permits or have had contamination in the past but have received a "case closed" or "no further action" status and therefore, do not likely present an environmental risk.

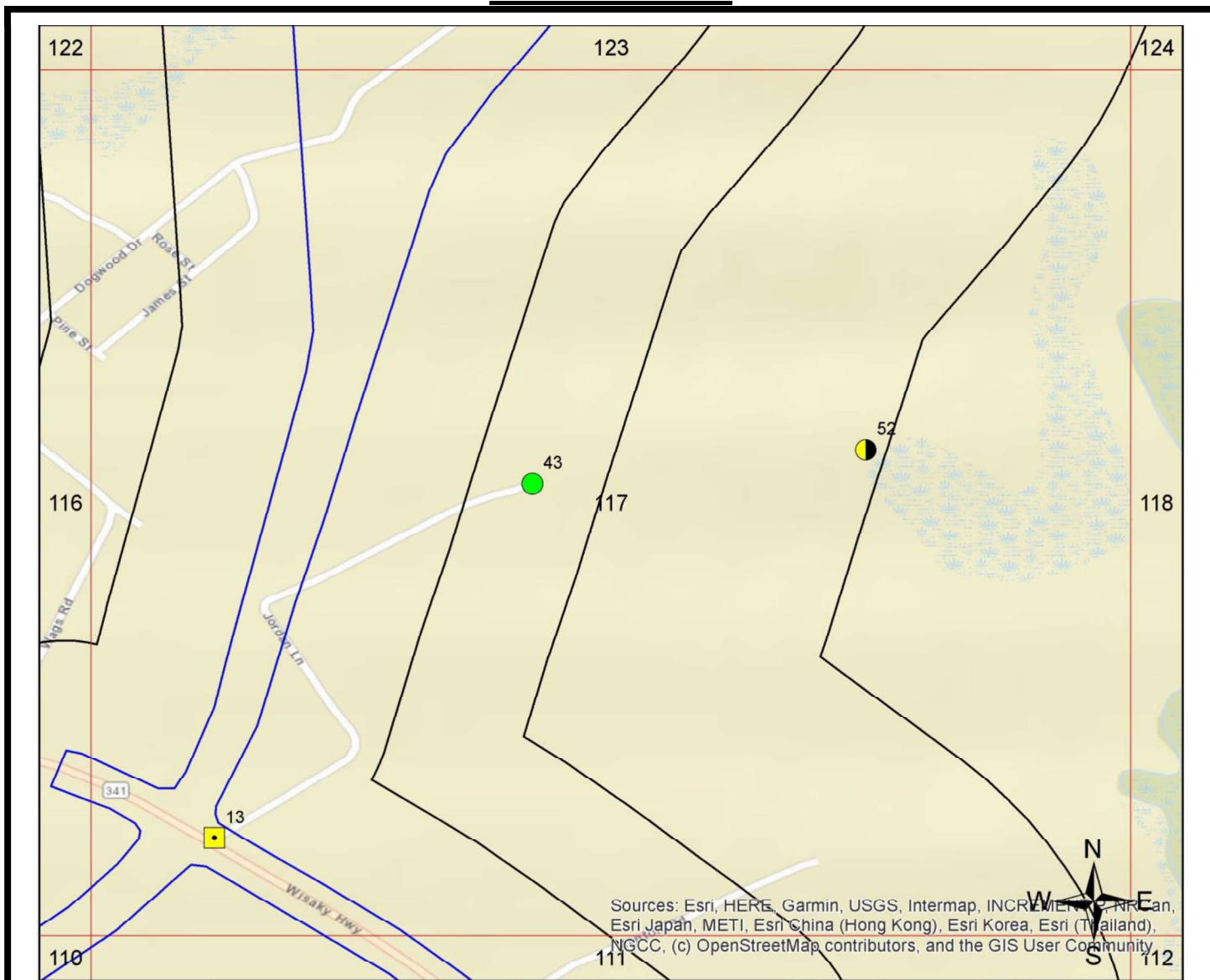
GRID MAP 116



Legend			
	Federal NPL		Federal RCRA non-CORRACTS TSD
	Federal Delisted NPL		Federal RCRA Generators
	Federal CERCLIS		Federal UST
	Federal CERCLIS NFRAP		Federal Inst/Eng Controls
	Federal LUST		Federal Brownfield
	Federal RCRA CORRACTS		Federal ERNS
	Federal Emergency Release Reports		State/Tribal UST
	Emergency Release Reports		State/Tribal Brownfield
	State/Tribal NPL		State/Tribal Inst/Eng Controls
	State/Tribal CERCLIS Equivalent		State/Tribal Landfill/Solid Waste
	State/Tribal LUST		State/Tribal RCRA Equivalent
	State/Tribal Voluntary Cleanup Sites		State/Tribal ASTM Other
	ERS Supplemental Govt Sources		ERS Exclusive Historic Sources

All plotted occurrences represent approximate locations based on geographic information provided by the respective agency. Actual locations may vary due to numerous reasons such as: the size of the property, accuracy of the provided location, accuracy of the software used to determine the location, etc. **Occurrences are shown in three colors** to give a visual indication of the potential risk of the listed occurrence based on the type of list and the current status of the occurrence. Occurrences shown in **RED** are locations with known contamination that have not received a "case closed" or "no further action" status. Occurrences shown in **YELLOW** have been listed by the respective agency, but do not always represent an environmental risk. The detailed status information and description of the listing should be reviewed for further information. Occurrences shown in **GREEN** are occurrences that have active permits or have had contamination in the past but have received a "case closed" or "no further action" status and therefore, do not likely present an environmental risk.

GRID MAP 117

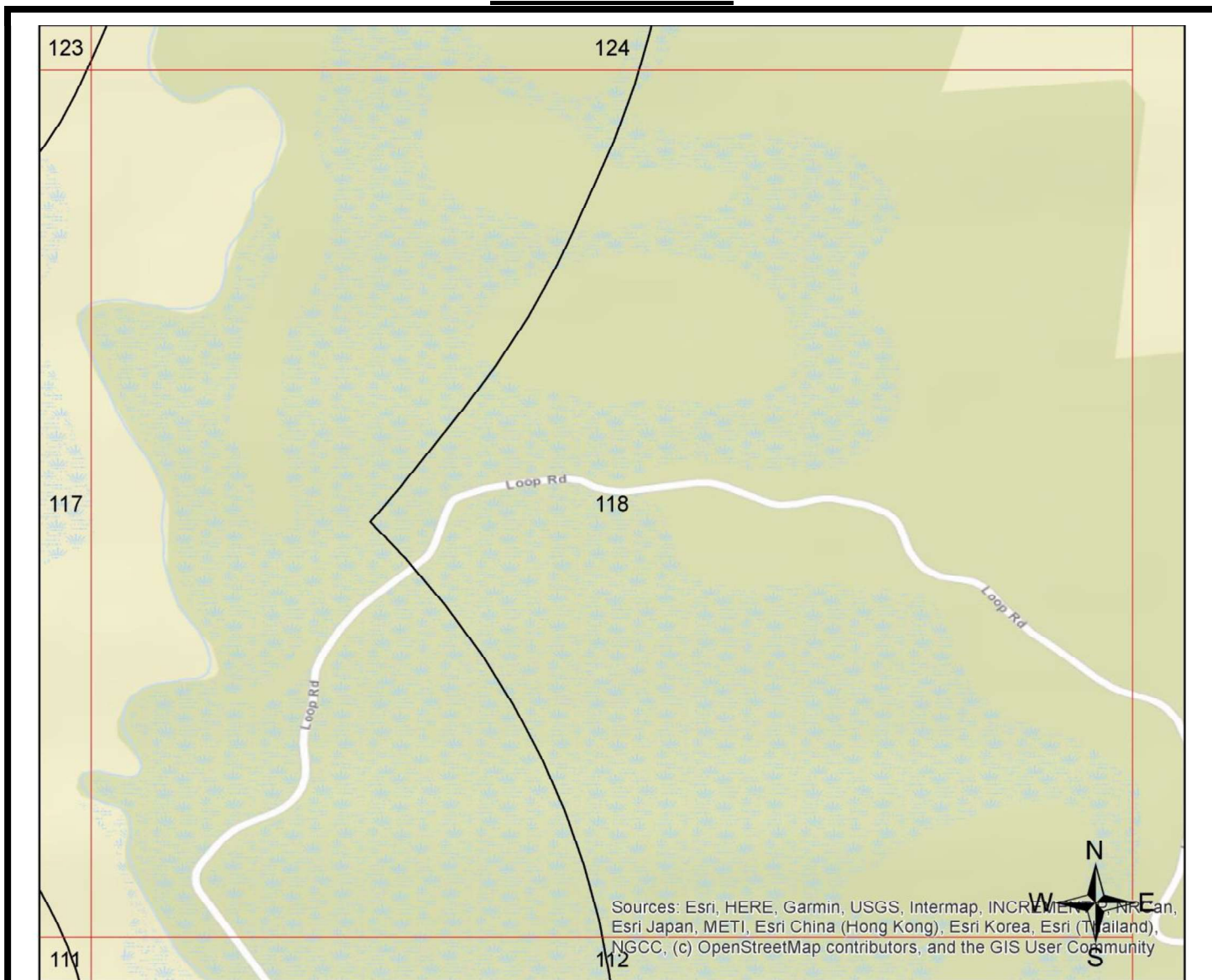


Sources: Esri, HERE, Garmin, USGS, Intermap, INCREMENTAL P.C., Can, Esri Japan, METI, Esri China (Hong Kong), Esri Korea, Esri (Thailand), NGCC, (c) OpenStreetMap contributors, and the GIS User Community

Legend			
Federal NPL	Federal RCRA non-CORRACTS TSD	Federal Emergency Release Reports	State/Tribal UST
Federal Delisted NPL	Federal RCRA Generators	Emergency Release Reports	State/Tribal Brownfield
Federal CERCLIS	Federal UST	State/Tribal NPL	State/Tribal Inst/Eng Controls
Federal CERCLIS NFRAP	Federal Inst/Eng Controls	State/Tribal CERCLIS Equivalent	State/Tribal Landfill/Solid Waste
Federal LUST	Federal Brownfield	State/Tribal LUST	State/Tribal RCRA Equivalent
Federal RCRA CORRACTS	Federal ERNS	State/Tribal Voluntary Cleanup Sites	State/Tribal ASTM Other
			ERS Supplemental Govt Sources
			ERS Exclusive Historic Sources

All plotted occurrences represent approximate locations based on geographic information provided by the respective agency. Actual locations may vary due to numerous reasons such as: the size of the property, accuracy of the provided location, accuracy of the software used to determine the location, etc. **Occurrences are shown in three colors** to give a visual indication of the potential risk of the listed occurrence based on the type of list and the current status of the occurrence. Occurrences shown in **RED** are locations with known contamination that have not received a "case closed" or "no further action" status. Occurrences shown in **YELLOW** have been listed by the respective agency, but do not always represent an environmental risk. The detailed status information and description of the listing should be reviewed for further information. Occurrences shown in **GREEN** are occurrences that have active permits or have had contamination in the past but have received a "case closed" or "no further action" status and therefore, do not likely present an environmental risk.

GRID MAP 118

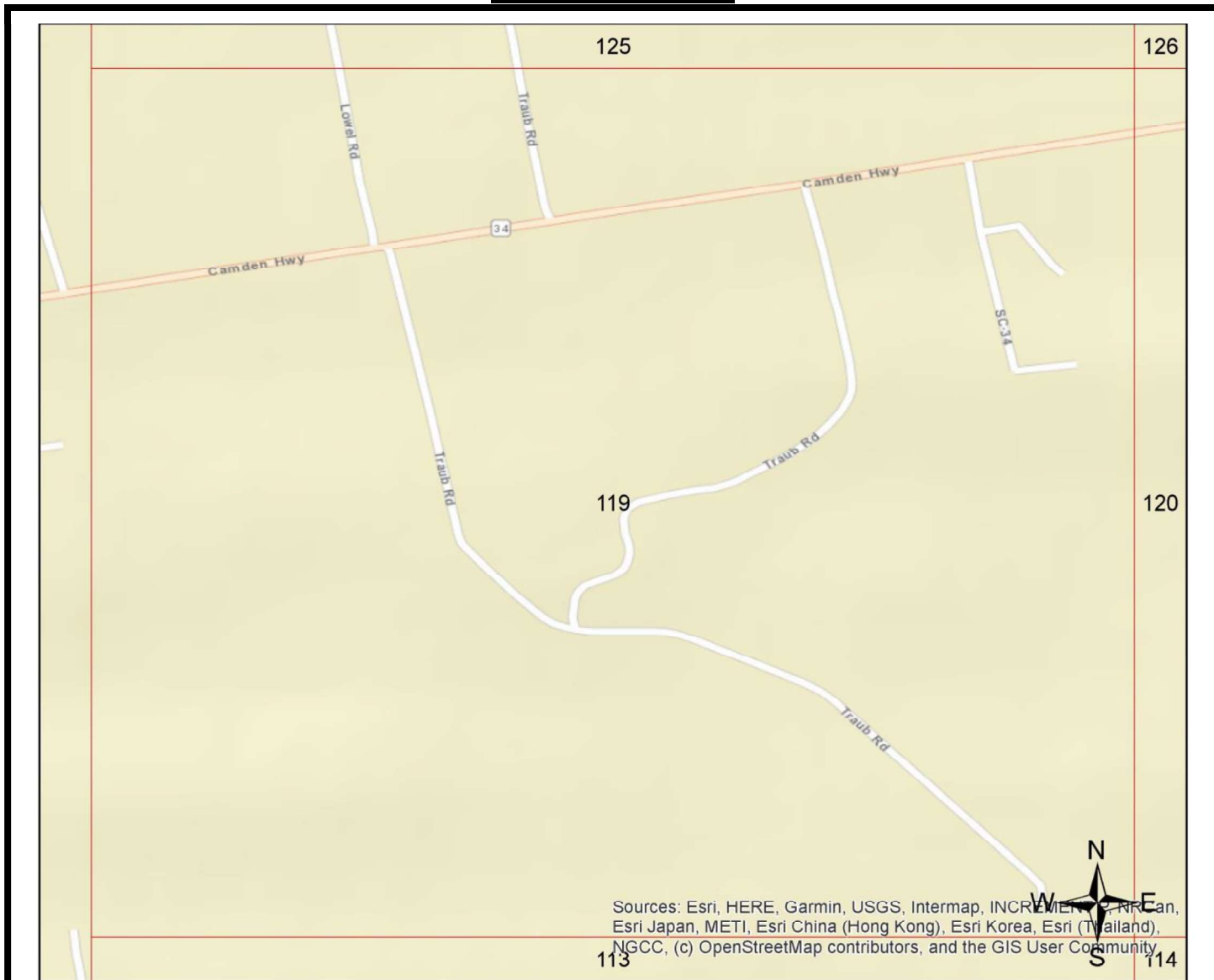


Sources: Esri, HERE, Garmin, USGS, Intermap, INCREMENTAL P.C., NR Can, Esri Japan, METI, Esri China (Hong Kong), Esri Korea, Esri (Thailand), NGCC, (c) OpenStreetMap contributors, and the GIS User Community

Legend					
Federal NPL	Federal RCRA non-CORRACTS TSD	Federal Emergency Release Reports	State/Tribal UST	ERS Supplemental Govt Sources	
Federal Delisted NPL	Federal RCRA Generators	Emergency Release Reports	State/Tribal Brownfield	ERS Exclusive Historic Sources	
Federal CERCLIS	Federal UST	State/Tribal NPL	State/Tribal Inst/Eng Controls		
Federal CERCLIS NFRAP	Federal Inst/Eng Controls	State/Tribal CERCLIS Equivalent	State/Tribal Landfill/Solid Waste		
Federal LUST	Federal Brownfield	State/Tribal LUST	State/Tribal RCRA Equivalent		
Federal RCRA CORRACTS	Federal ERNS	State/Tribal Voluntary Cleanup Sites	State/Tribal ASTM Other		

All plotted occurrences represent approximate locations based on geographic information provided by the respective agency. Actual locations may vary due to numerous reasons such as: the size of the property, accuracy of the provided location, accuracy of the software used to determine the location, etc. **Occurrences are shown in three colors** to give a visual indication of the potential risk of the listed occurrence based on the type of list and the current status of the occurrence. Occurrences shown in **RED** are locations with known contamination that have not received a "case closed" or "no further action" status. Occurrences shown in **YELLOW** have been listed by the respective agency, but do not always represent an environmental risk. The detailed status information and description of the listing should be reviewed for further information. Occurrences shown in **GREEN** are occurrences that have active permits or have had contamination in the past but have received a "case closed" or "no further action" status and therefore, do not likely present an environmental risk.

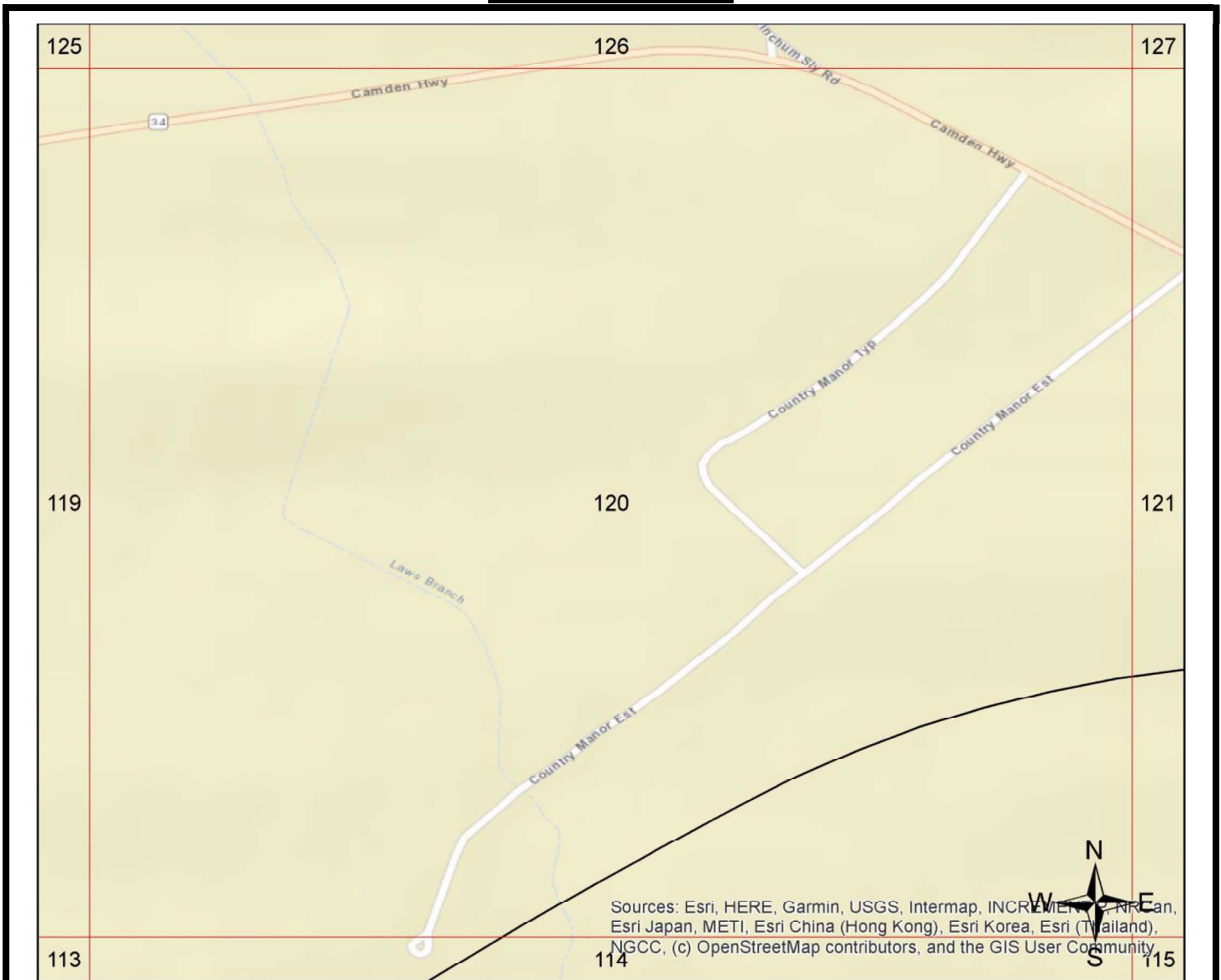
GRID MAP 119



Legend			
Federal NPL	Federal RCRA non-CORRACTS TSD	Federal Emergency Release Reports	State/Tribal UST
Federal Delisted NPL	Federal RCRA Generators	Emergency Release Reports	State/Tribal Brownfield
Federal CERCLIS	Federal UST	State/Tribal NPL	State/Tribal Inst/Eng Controls
Federal CERCLIS NFRAP	Federal Inst/Eng Controls	State/Tribal CERCLIS Equivalent	State/Tribal Landfill/Solid Waste
Federal LUST	Federal Brownfield	State/Tribal LUST	State/Tribal RCRA Equivalent
Federal RCRA CORRACTS	Federal ERNS	State/Tribal Voluntary Cleanup Sites	State/Tribal ASTM Other
			ERS Supplemental Govt Sources
			ERS Exclusive Historic Sources

All plotted occurrences represent approximate locations based on geographic information provided by the respective agency. Actual locations may vary due to numerous reasons such as: the size of the property, accuracy of the provided location, accuracy of the software used to determine the location, etc. **Occurrences are shown in three colors** to give a visual indication of the potential risk of the listed occurrence based on the type of list and the current status of the occurrence. Occurrences shown in **RED** are locations with known contamination that have not received a "case closed" or "no further action" status. Occurrences shown in **YELLOW** have been listed by the respective agency, but do not always represent an environmental risk. The detailed status information and description of the listing should be reviewed for further information. Occurrences shown in **GREEN** are occurrences that have active permits or have had contamination in the past but have received a "case closed" or "no further action" status and therefore, do not likely present an environmental risk.

GRID MAP 120

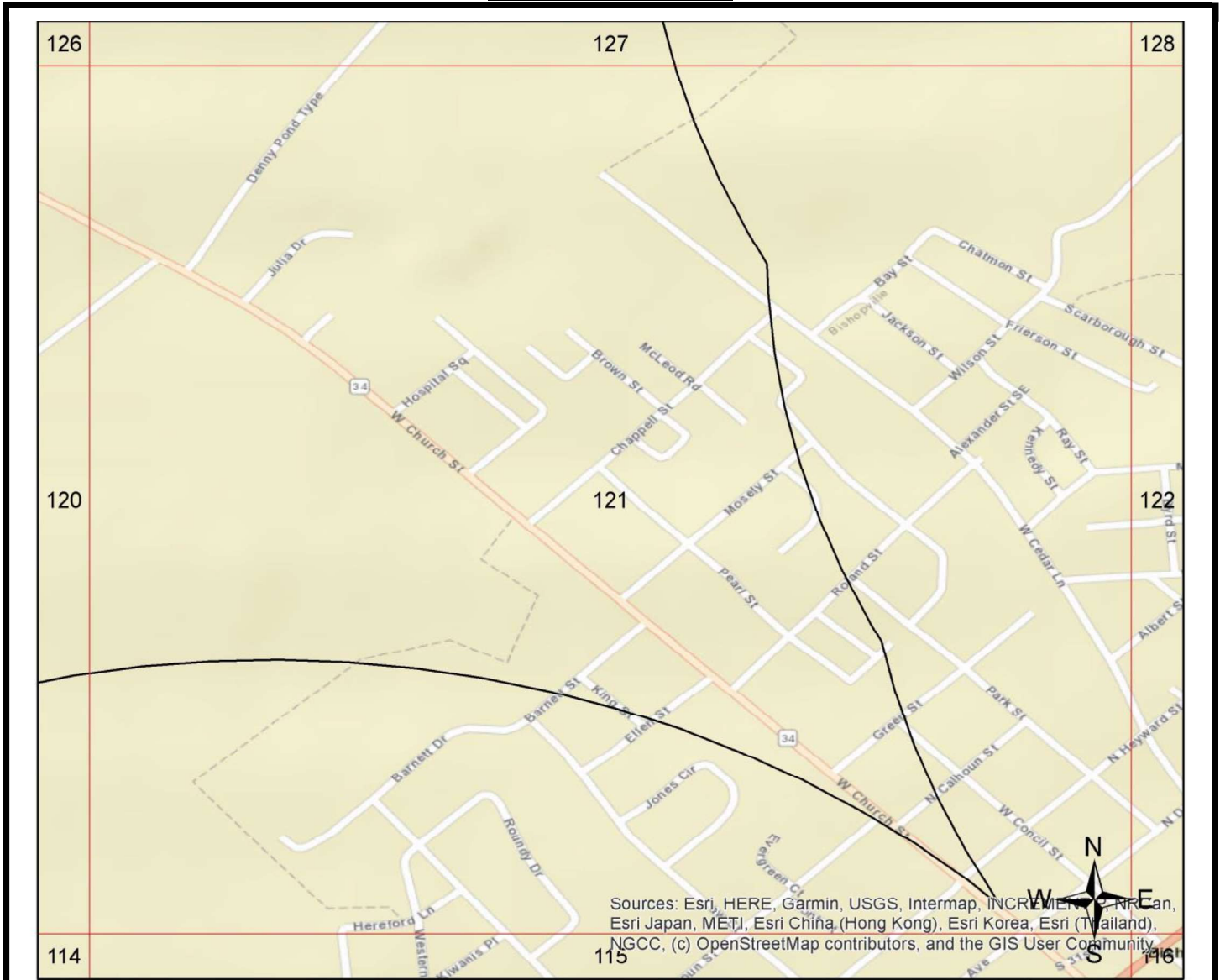


Sources: Esri, HERE, Garmin, USGS, Intermap, INCREMENTAL P.C., Can, Esri Japan, METI, Esri China (Hong Kong), Esri Korea, Esri (Thailand), NGCC, (c) OpenStreetMap contributors, and the GIS User Community

Legend			
Federal NPL	Federal RCRA non-CORRACTS TSD	Federal Emergency Release Reports	State/Tribal UST
Federal Delisted NPL	Federal RCRA Generators	Emergency Release Reports	State/Tribal Brownfield
Federal CERCLIS	Federal UST	State/Tribal NPL	State/Tribal Inst/Eng Controls
Federal CERCLIS NFRAP	Federal Inst/Eng Controls	State/Tribal CERCLIS Equivalent	State/Tribal Landfill/Solid Waste
Federal LUST	Federal Brownfield	State/Tribal LUST	State/Tribal RCRA Equivalent
Federal RCRA CORRACTS	Federal ERNS	State/Tribal Voluntary Cleanup Sites	State/Tribal ASTM Other
			ERS Supplemental Govt Sources
			ERS Exclusive Historic Sources

All plotted occurrences represent approximate locations based on geographic information provided by the respective agency. Actual locations may vary due to numerous reasons such as: the size of the property, accuracy of the provided location, accuracy of the software used to determine the location, etc. **Occurrences are shown in three colors** to give a visual indication of the potential risk of the listed occurrence based on the type of list and the current status of the occurrence. Occurrences shown in **RED** are locations with known contamination that have not received a "case closed" or "no further action" status. Occurrences shown in **YELLOW** have been listed by the respective agency, but do not always represent an environmental risk. The detailed status information and description of the listing should be reviewed for further information. Occurrences shown in **GREEN** are occurrences that have active permits or have had contamination in the past but have received a "case closed" or "no further action" status and therefore, do not likely present an environmental risk.

GRID MAP 121

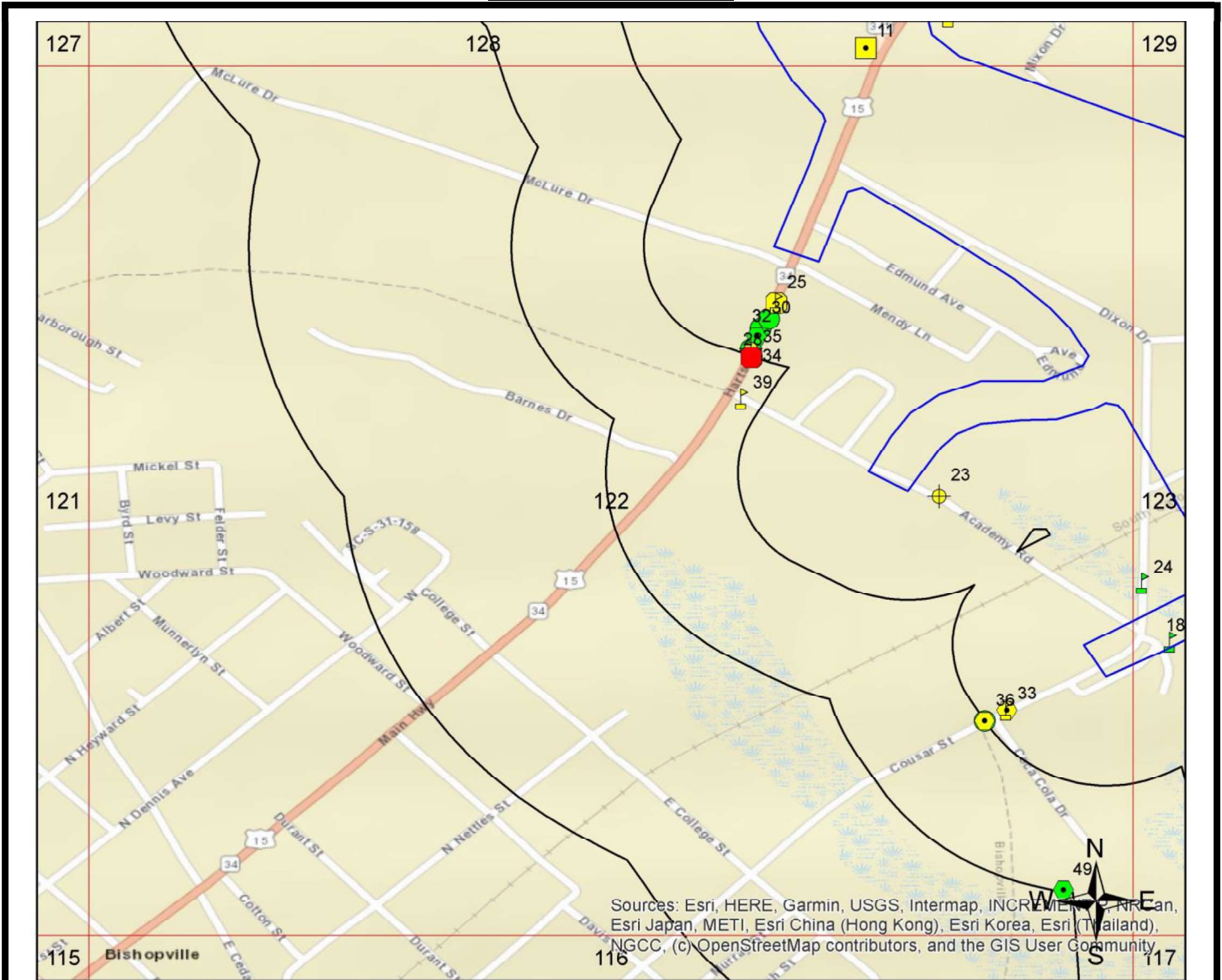


Sources: Esri, HERE, Garmin, USGS, Intermap, INCREMENTAL PRC, Esri Japan, METI, Esri China (Hong Kong), Esri Korea, Esri (Thailand), NGCC, (c) OpenStreetMap contributors, and the GIS User Community

Legend			
Federal NPL	Federal RCRA non-CORRACTS TSD	Federal Emergency Release Reports	State/Tribal UST
Federal Delisted NPL	Federal RCRA Generators	Emergency Release Reports	State/Tribal Brownfield
Federal CERCLIS	Federal UST	State/Tribal NPL	State/Tribal Inst/Eng Controls
Federal CERCLIS NFRAP	Federal Inst/Eng Controls	State/Tribal CERCLIS Equivalent	State/Tribal Landfill/Solid Waste
Federal LUST	Federal Brownfield	State/Tribal LUST	State/Tribal RCRA Equivalent
Federal RCRA CORRACTS	Federal ERNS	State/Tribal Voluntary Cleanup Sites	State/Tribal ASTM Other
			ERS Supplemental Govt Sources
			ERS Exclusive Historic Sources

All plotted occurrences represent approximate locations based on geographic information provided by the respective agency. Actual locations may vary due to numerous reasons such as: the size of the property, accuracy of the provided location, accuracy of the software used to determine the location, etc. **Occurrences are shown in three colors** to give a visual indication of the potential risk of the listed occurrence based on the type of list and the current status of the occurrence. Occurrences shown in **RED** are locations with known contamination that have not received a "case closed" or "no further action" status. Occurrences shown in **YELLOW** have been listed by the respective agency, but do not always represent an environmental risk. The detailed status information and description of the listing should be reviewed for further information. Occurrences shown in **GREEN** are occurrences that have active permits or have had contamination in the past but have received a "case closed" or "no further action" status and therefore, do not likely present an environmental risk.

GRID MAP 122

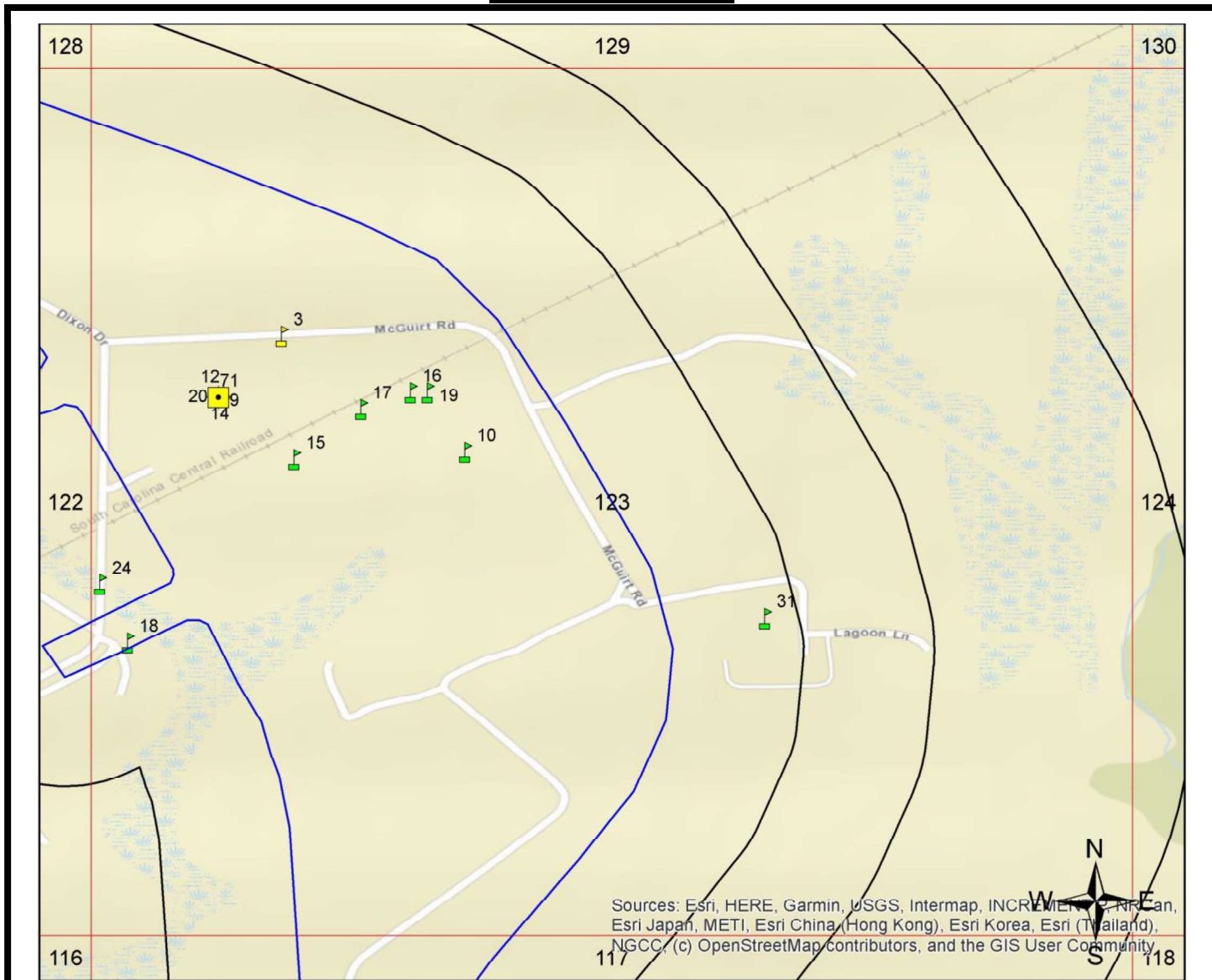


Sources: Esri, HERE, Garmin, USGS, Intermap, INCREMENTAL, Navteq, Esri Japan, METI, Esri China (Hong Kong), Esri Korea, Esri (Thailand), Swisstopo, GEBCO, Esri, DigitalGlobe, GeoEye, IGN, Aerotech, Earthstar, CNES, Swire, NGCC, (c) OpenStreetMap contributors, and the GIS User Community

Legend			
Federal NPL	Federal RCRA non-CORRACTS TSD	Federal Emergency Release Reports	State/Tribal UST
Federal Delisted NPL	Federal RCRA Generators	Emergency Release Reports	State/Tribal Brownfield
Federal CERCLIS	Federal UST	State/Tribal NPL	State/Tribal Ins/Eng Controls
Federal CERCLIS NFRAP	Federal Ins/Eng Controls	State/Tribal CERCLIS Equivalent	State/Tribal Landfill/Solid Waste
Federal LUST	Federal Brownfield	State/Tribal LUST	State/Tribal RCRA Equivalent
Federal RCRA CORRACTS	Federal ERNS	State/Tribal Voluntary Cleanup Sites	State/Tribal ASTM Other
			ERS Supplemental Govt Sources
			ERS Exclusive Historic Sources

All plotted occurrences represent approximate locations based on geographic information provided by the respective agency. Actual locations may vary due to numerous reasons such as: the size of the property, accuracy of the provided location, accuracy of the software used to determine the location, etc. **Occurrences are shown in three colors** to give a visual indication of the potential risk of the listed occurrence based on the type of list and the current status of the occurrence. Occurrences shown in **RED** are locations with known contamination that have not received a "case closed" or "no further action" status. Occurrences shown in **YELLOW** have been listed by the respective agency, but do not always represent an environmental risk. The detailed status information and description of the listing should be reviewed for further information. Occurrences shown in **GREEN** are occurrences that have active permits or have had contamination in the past but have received a "case closed" or "no further action" status and therefore, do not likely present an environmental risk.

GRID MAP 123

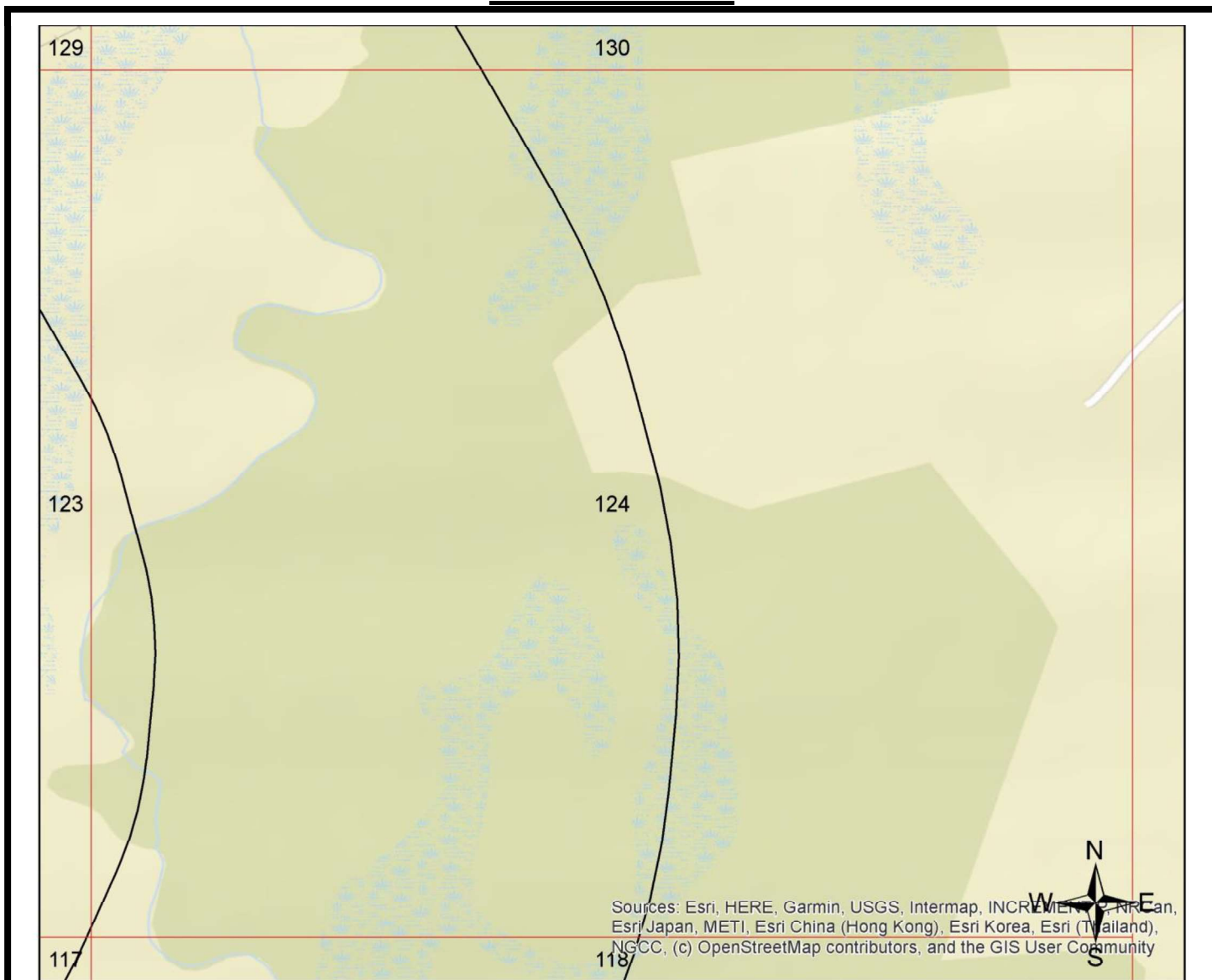


Sources: Esri, HERE, Garmin, USGS, Intermap, INCREMENTAL P.C., Swire, Esri Japan, METI, Esri China (Hong Kong), Esri Korea, Esri (Thailand), NGCC, (c) OpenStreetMap contributors, and the GIS User Community

Legend			
Federal NPL	Federal RCRA non-CORRACTS TSD	Federal Emergency Release Reports	State/Tribal UST
Federal Delisted NPL	Federal RCRA Generators	Emergency Release Reports	State/Tribal Brownfield
Federal CERCLIS	Federal UST	State/Tribal NPL	State/Tribal Inst/Eng Controls
Federal CERCLIS NFRAP	Federal Inst/Eng Controls	State/Tribal CERCLIS Equivalent	State/Tribal Landfill/Solid Waste
Federal LUST	Federal Brownfield	State/Tribal LUST	State/Tribal RCRA Equivalent
Federal RCRA CORRACTS	Federal ERNS	State/Tribal Voluntary Cleanup Sites	State/Tribal ASTM Other
			ERS Supplemental Govt Sources
			ERS Exclusive Historic Sources

All plotted occurrences represent approximate locations based on geographic information provided by the respective agency. Actual locations may vary due to numerous reasons such as: the size of the property, accuracy of the provided location, accuracy of the software used to determine the location, etc. **Occurrences are shown in three colors** to give a visual indication of the potential risk of the listed occurrence based on the type of list and the current status of the occurrence. Occurrences shown in **RED** are locations with known contamination that have not received a "case closed" or "no further action" status. Occurrences shown in **YELLOW** have been listed by the respective agency, but do not always represent an environmental risk. The detailed status information and description of the listing should be reviewed for further information. Occurrences shown in **GREEN** are occurrences that have active permits or have had contamination in the past but have received a "case closed" or "no further action" status and therefore, do not likely present an environmental risk.

GRID MAP 124

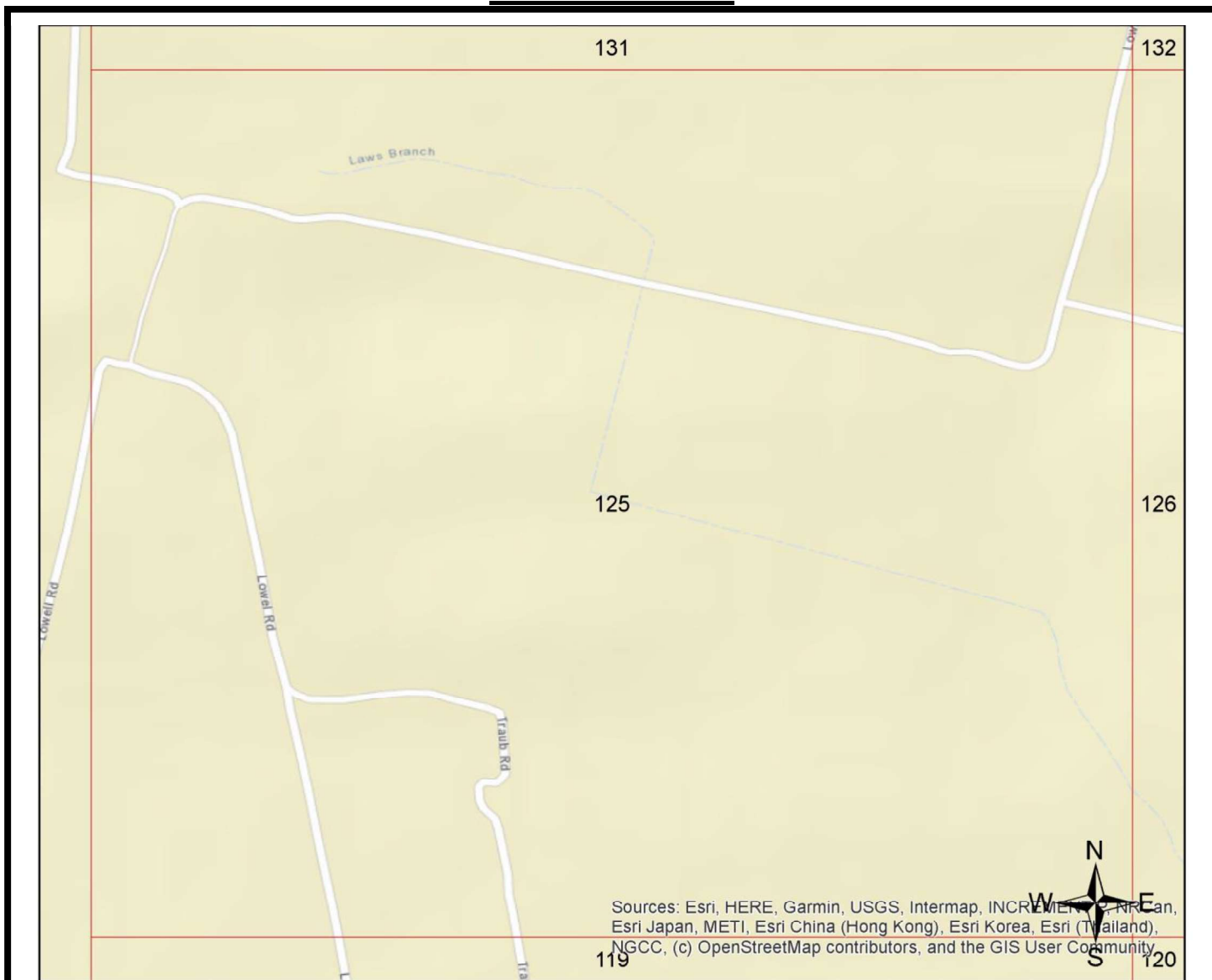


Sources: Esri, HERE, Garmin, USGS, Intermap, INCREMENTAL P.C., NR Can, Esri Japan, METI, Esri China (Hong Kong), Esri Korea (T/Wailand), NGCC, (c) OpenStreetMap contributors, and the GIS User Community

Legend			
Federal NPL	Federal RCRA non-CORRACTS TSD	Federal Emergency Release Reports	State/Tribal UST
Federal Delisted NPL	Federal RCRA Generators	Emergency Release Reports	State/Tribal Brownfield
Federal CERCLIS	Federal UST	State/Tribal NPL	State/Tribal Inst/Eng Controls
Federal CERCLIS NFRAP	Federal Inst/Eng Controls	State/Tribal CERCLIS Equivalent	State/Tribal Landfill/Solid Waste
Federal LUST	Federal Brownfield	State/Tribal LUST	State/Tribal RCRA Equivalent
Federal RCRA CORRACTS	Federal ERNS	State/Tribal Voluntary Cleanup Sites	State/Tribal ASTM Other
			ERS Supplemental Govt Sources
			ERS Exclusive Historic Sources

All plotted occurrences represent approximate locations based on geographic information provided by the respective agency. Actual locations may vary due to numerous reasons such as: the size of the property, accuracy of the provided location, accuracy of the software used to determine the location, etc. **Occurrences are shown in three colors** to give a visual indication of the potential risk of the listed occurrence based on the type of list and the current status of the occurrence. Occurrences shown in **RED** are locations with known contamination that have not received a "case closed" or "no further action" status. Occurrences shown in **YELLOW** have been listed by the respective agency, but do not always represent an environmental risk. The detailed status information and description of the listing should be reviewed for further information. Occurrences shown in **GREEN** are occurrences that have active permits or have had contamination in the past but have received a "case closed" or "no further action" status and therefore, do not likely present an environmental risk.

GRID MAP 125

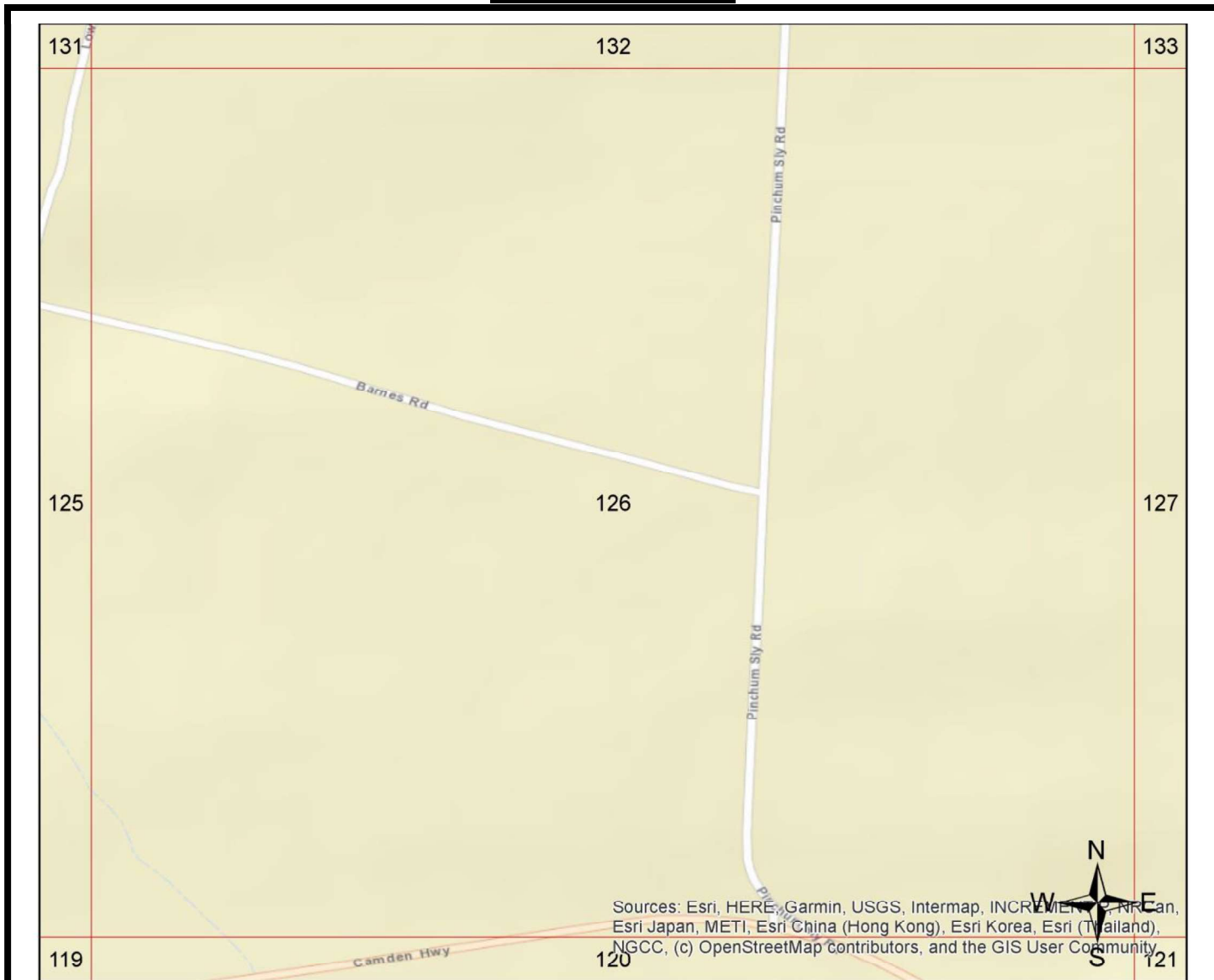


Sources: Esri, HERE, Garmin, USGS, Intermap, INCREMENTAL P.C., NRCan, Esri Japan, METI, Esri China (Hong Kong), Esri Korea, Esri (Thailand), NGCC, (c) OpenStreetMap contributors, and the GIS User Community

Legend			
Federal NPL	Federal RCRA non-CORRACTS TSD	Federal Emergency Release Reports	State/Tribal UST
Federal Delisted NPL	Federal RCRA Generators	Emergency Release Reports	State/Tribal Brownfield
Federal CERCLIS	Federal UST	State/Tribal NPL	State/Tribal Inst/Eng Controls
Federal CERCLIS NFRAP	Federal Inst/Eng Controls	State/Tribal CERCLIS Equivalent	State/Tribal Landfill/Solid Waste
Federal LUST	Federal Brownfield	State/Tribal LUST	State/Tribal RCRA Equivalent
Federal RCRA CORRACTS	Federal ERNS	State/Tribal Voluntary Cleanup Sites	State/Tribal ASTM Other
			ERS Supplemental Govt Sources
			ERS Exclusive Historic Sources

All plotted occurrences represent approximate locations based on geographic information provided by the respective agency. Actual locations may vary due to numerous reasons such as: the size of the property, accuracy of the provided location, accuracy of the software used to determine the location, etc. **Occurrences are shown in three colors** to give a visual indication of the potential risk of the listed occurrence based on the type of list and the current status of the occurrence. Occurrences shown in **RED** are locations with known contamination that have not received a "case closed" or "no further action" status. Occurrences shown in **YELLOW** have been listed by the respective agency, but do not always represent an environmental risk. The detailed status information and description of the listing should be reviewed for further information. Occurrences shown in **GREEN** are occurrences that have active permits or have had contamination in the past but have received a "case closed" or "no further action" status and therefore, do not likely present an environmental risk.

GRID MAP 126

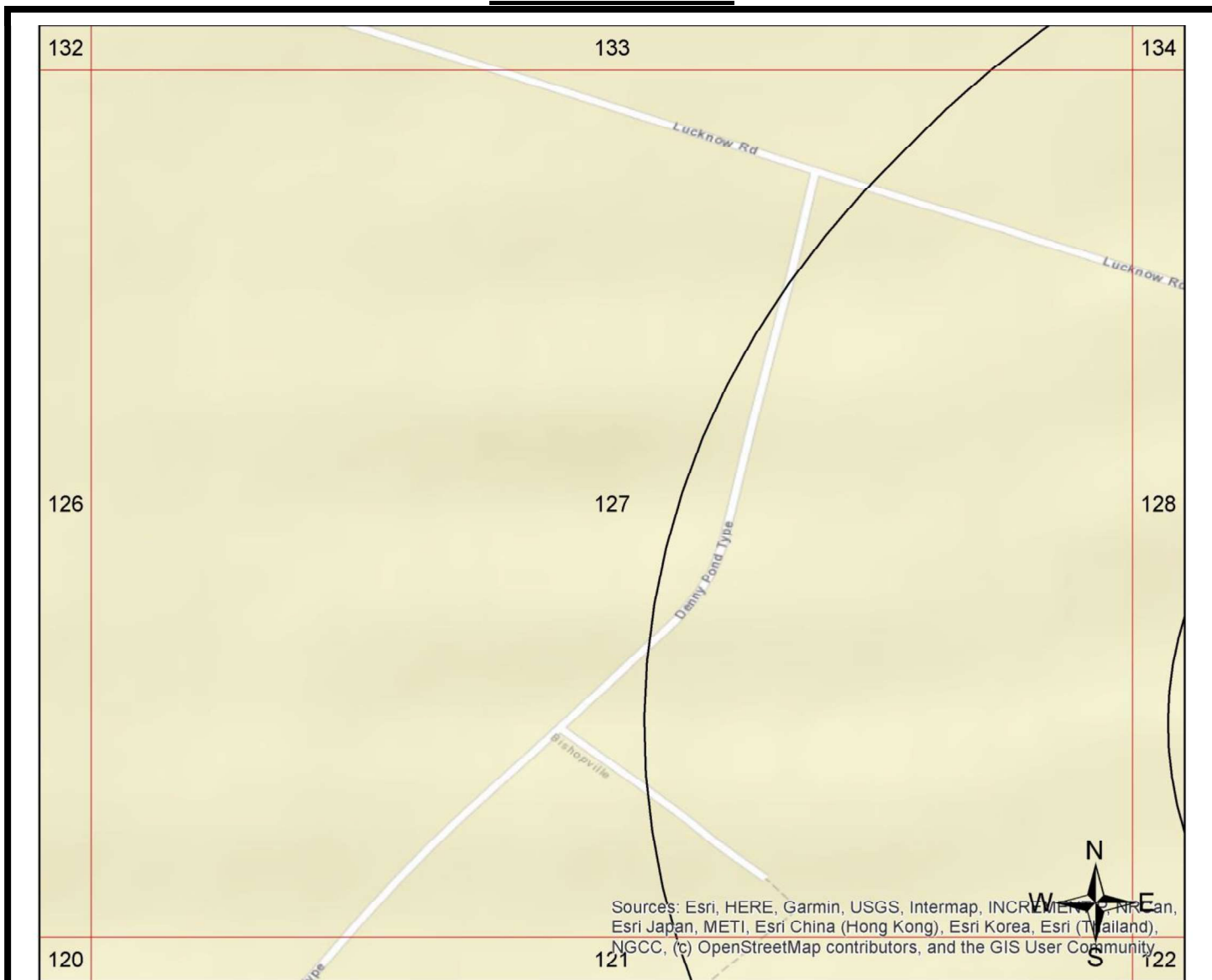


Sources: Esri, HERE, Garmin, USGS, Intermap, INCREMENTAL P.C., NRCan, Esri Japan, METI, Esri China (Hong Kong), Esri Korea, Esri (Thailand), NGCC, (c) OpenStreetMap contributors, and the GIS User Community

Legend			
Federal NPL	Federal RCRA non-CORRACTS TSD	Federal Emergency Release Reports	State/Tribal UST
Federal Delisted NPL	Federal RCRA Generators	Emergency Release Reports	State/Tribal Brownfield
Federal CERCLIS	Federal UST	State/Tribal NPL	State/Tribal Inst/Eng Controls
Federal CERCLIS NFRAP	Federal Inst/Eng Controls	State/Tribal CERCLIS Equivalent	State/Tribal Landfill/Solid Waste
Federal LUST	Federal Brownfield	State/Tribal LUST	State/Tribal RCRA Equivalent
Federal RCRA CORRACTS	Federal ERNS	State/Tribal Voluntary Cleanup Sites	State/Tribal ASTM Other
			ERS Supplemental Govt Sources
			ERS Exclusive Historic Sources

All plotted occurrences represent approximate locations based on geographic information provided by the respective agency. Actual locations may vary due to numerous reasons such as: the size of the property, accuracy of the provided location, accuracy of the software used to determine the location, etc. **Occurrences are shown in three colors** to give a visual indication of the potential risk of the listed occurrence based on the type of list and the current status of the occurrence. Occurrences shown in **RED** are locations with known contamination that have not received a "case closed" or "no further action" status. Occurrences shown in **YELLOW** have been listed by the respective agency, but do not always represent an environmental risk. The detailed status information and description of the listing should be reviewed for further information. Occurrences shown in **GREEN** are occurrences that have active permits or have had contamination in the past but have received a "case closed" or "no further action" status and therefore, do not likely present an environmental risk.

GRID MAP 127

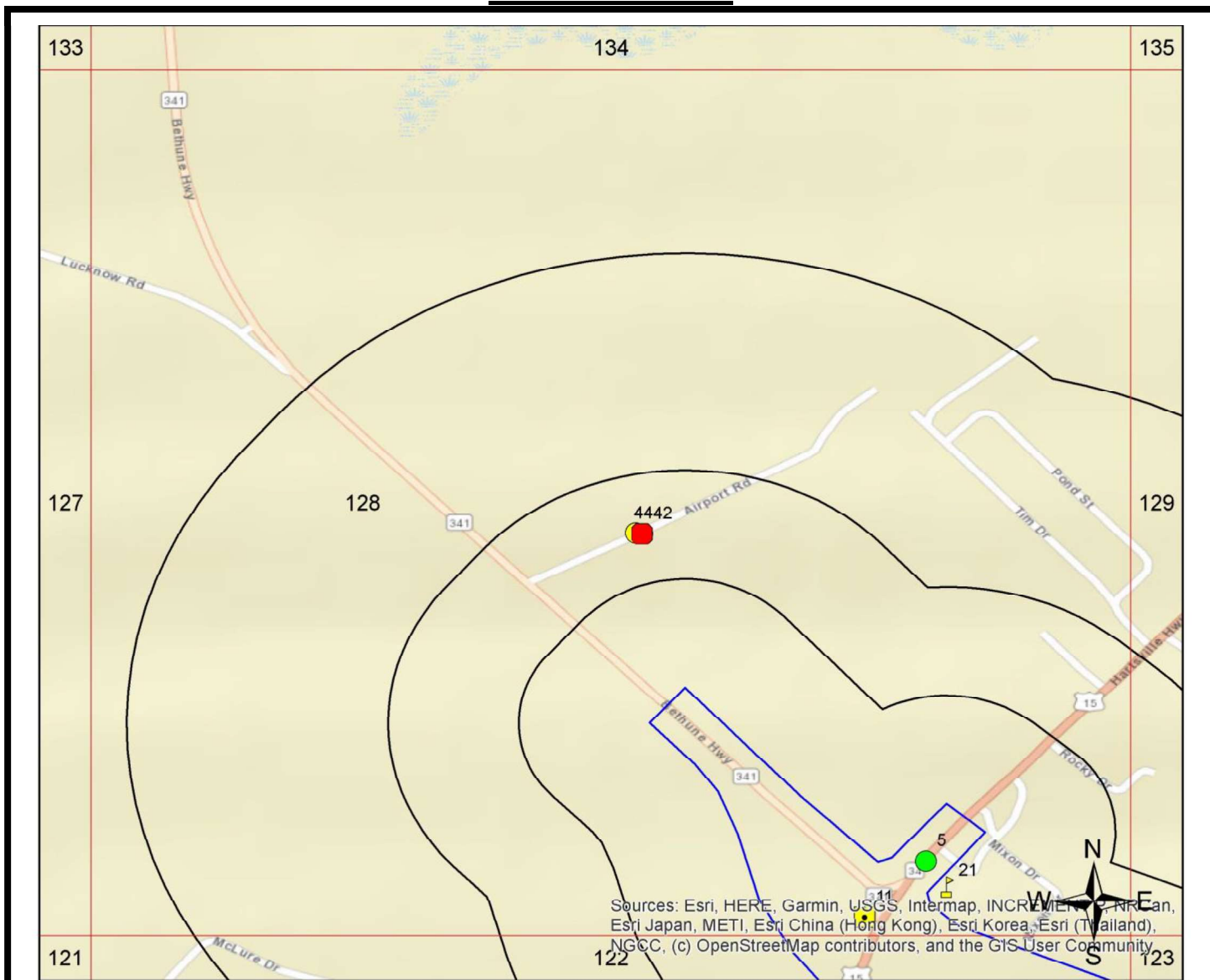


Sources: Esri, HERE, Garmin, USGS, Intermap, INCREMENTAL P.C., NRCAN, Esri Japan, METI, Esri China (Hong Kong), Esri Korea, Esri (Thailand), NGCC, (c) OpenStreetMap contributors, and the GIS User Community

Legend					
Federal NPL	Federal RCRA non-CORRACTS TSD	Federal Emergency Release Reports	State/Tribal UST	ERS Supplemental Govt Sources	
Federal Delisted NPL	Federal RCRA Generators	Emergency Release Reports	State/Tribal Brownfield	ERS Exclusive Historic Sources	
Federal CERCLIS	Federal UST	State/Tribal NPL	State/Tribal Inst/Eng Controls		
Federal CERCLIS NFRAP	Federal Inst/Eng Controls	State/Tribal CERCLIS Equivalent	State/Tribal Landfill/Solid Waste		
Federal LUST	Federal Brownfield	State/Tribal LUST	State/Tribal RCRA Equivalent		
Federal RCRA CORRACTS	Federal ERNS	State/Tribal Voluntary Cleanup Sites	State/Tribal ASTM Other		

All plotted occurrences represent approximate locations based on geographic information provided by the respective agency. Actual locations may vary due to numerous reasons such as: the size of the property, accuracy of the provided location, accuracy of the software used to determine the location, etc. **Occurrences are shown in three colors** to give a visual indication of the potential risk of the listed occurrence based on the type of list and the current status of the occurrence. Occurrences shown in **RED** are locations with known contamination that have not received a "case closed" or "no further action" status. Occurrences shown in **YELLOW** have been listed by the respective agency, but do not always represent an environmental risk. The detailed status information and description of the listing should be reviewed for further information. Occurrences shown in **GREEN** are occurrences that have active permits or have had contamination in the past but have received a "case closed" or "no further action" status and therefore, do not likely present an environmental risk.

GRID MAP 128

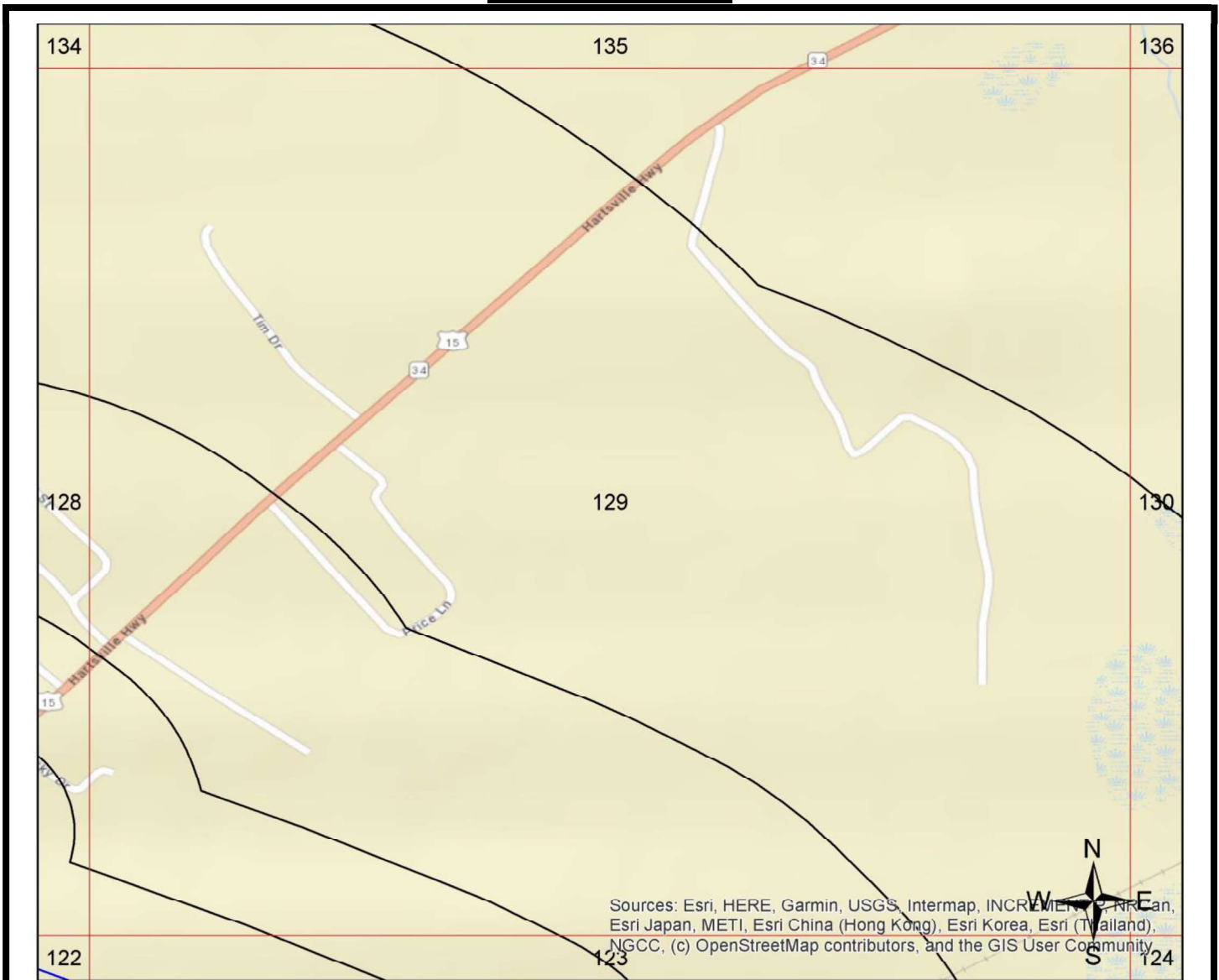


Sources: Esri, HERE, Garmin, USGS, Intermap, INCREMENTAL, Navteq, Swatch, Esri Japan, METI, Esri China (Hong Kong), Esri Korea, Esri (Thailand), NGCC, (c) OpenStreetMap contributors, and the GIS User Community

Legend			
Federal NPL	Federal RCRA non-CORRACTS TSD	Federal Emergency Release Reports	State/Tribal UST
Federal Delisted NPL	Federal RCRA Generators	Emergency Release Reports	State/Tribal Brownfield
Federal CERCLIS	Federal UST	State/Tribal NPL	State/Tribal Inst/Eng Controls
Federal CERCLIS NFRAP	Federal Inst/Eng Controls	State/Tribal CERCLIS Equivalent	State/Tribal Landfill/Solid Waste
Federal LUST	Federal Brownfield	State/Tribal LUST	State/Tribal RCRA Equivalent
Federal RCRA CORRACTS	Federal ERNS	State/Tribal Voluntary Cleanup Sites	State/Tribal ASTM Other
			ERS Supplemental Govt Sources
			ERS Exclusive Historic Sources

All plotted occurrences represent approximate locations based on geographic information provided by the respective agency. Actual locations may vary due to numerous reasons such as: the size of the property, accuracy of the provided location, accuracy of the software used to determine the location, etc. **Occurrences are shown in three colors** to give a visual indication of the potential risk of the listed occurrence based on the type of list and the current status of the occurrence. Occurrences shown in **RED** are locations with known contamination that have not received a "case closed" or "no further action" status. Occurrences shown in **YELLOW** have been listed by the respective agency, but do not always represent an environmental risk. The detailed status information and description of the listing should be reviewed for further information. Occurrences shown in **GREEN** are occurrences that have active permits or have had contamination in the past but have received a "case closed" or "no further action" status and therefore, do not likely present an environmental risk.

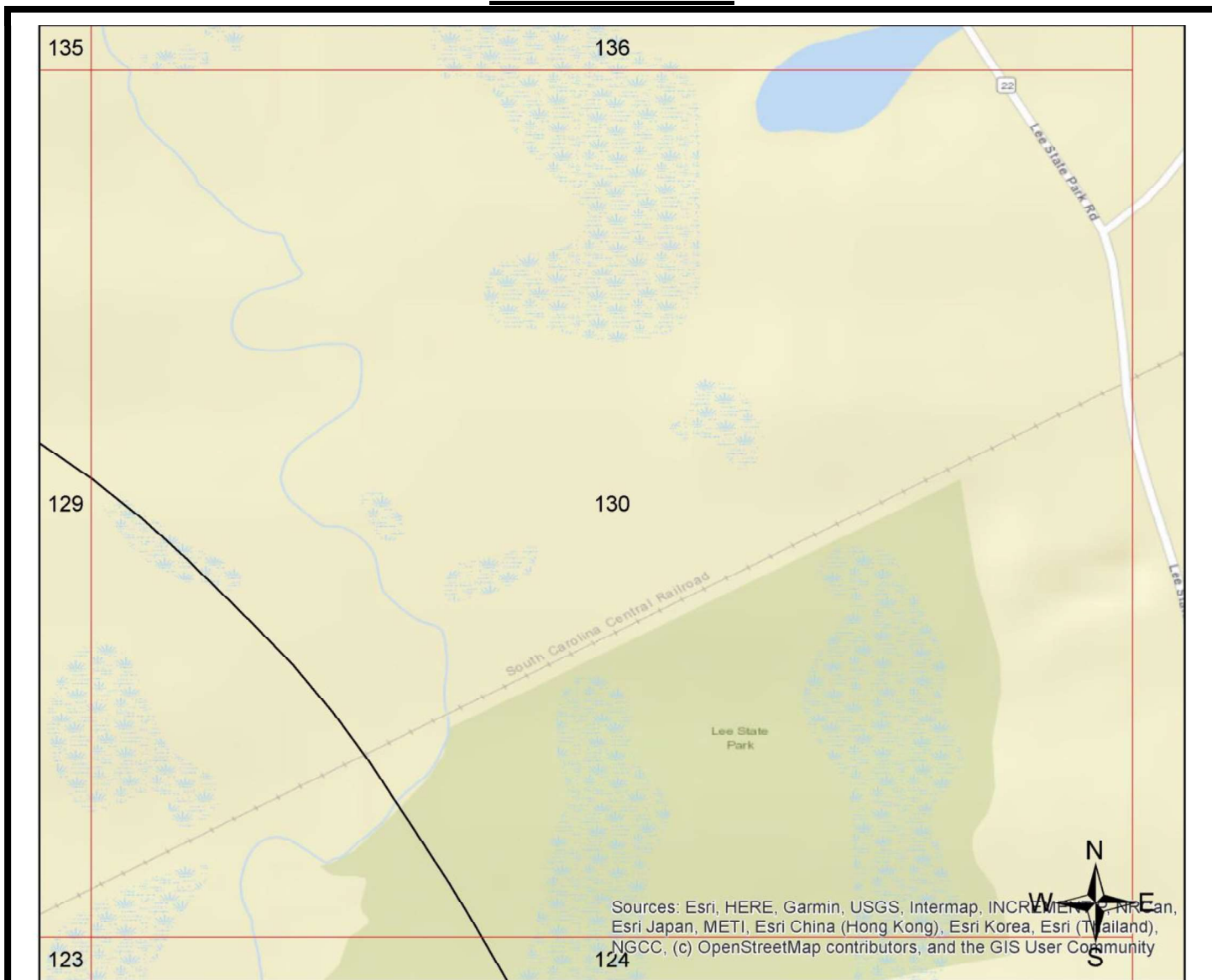
GRID MAP 129



Legend			
Federal NPL	Federal RCRA non-CORRACTS TSD	Federal Emergency Release Reports	State/Tribal UST
Federal Delisted NPL	Federal RCRA Generators	Emergency Release Reports	State/Tribal Brownfield
Federal CERCLIS	Federal UST	State/Tribal NPL	State/Tribal Inst/Eng Controls
Federal CERCLIS NFRAP	Federal Inst/Eng Controls	State/Tribal CERCLIS Equivalent	State/Tribal Landfill/Solid Waste
Federal LUST	Federal Brownfield	State/Tribal LUST	State/Tribal RCRA Equivalent
Federal RCRA CORRACTS	Federal ERNS	State/Tribal Voluntary Cleanup Sites	State/Tribal ASTM Other
			ERS Supplemental Govt Sources
			ERS Exclusive Historic Sources

All plotted occurrences represent approximate locations based on geographic information provided by the respective agency. Actual locations may vary due to numerous reasons such as: the size of the property, accuracy of the provided location, accuracy of the software used to determine the location, etc. **Occurrences are shown in three colors** to give a visual indication of the potential risk of the listed occurrence based on the type of list and the current status of the occurrence. Occurrences shown in **RED** are locations with known contamination that have not received a "case closed" or "no further action" status. Occurrences shown in **YELLOW** have been listed by the respective agency, but do not always represent an environmental risk. The detailed status information and description of the listing should be reviewed for further information. Occurrences shown in **GREEN** are occurrences that have active permits or have had contamination in the past but have received a "case closed" or "no further action" status and therefore, do not likely present an environmental risk.

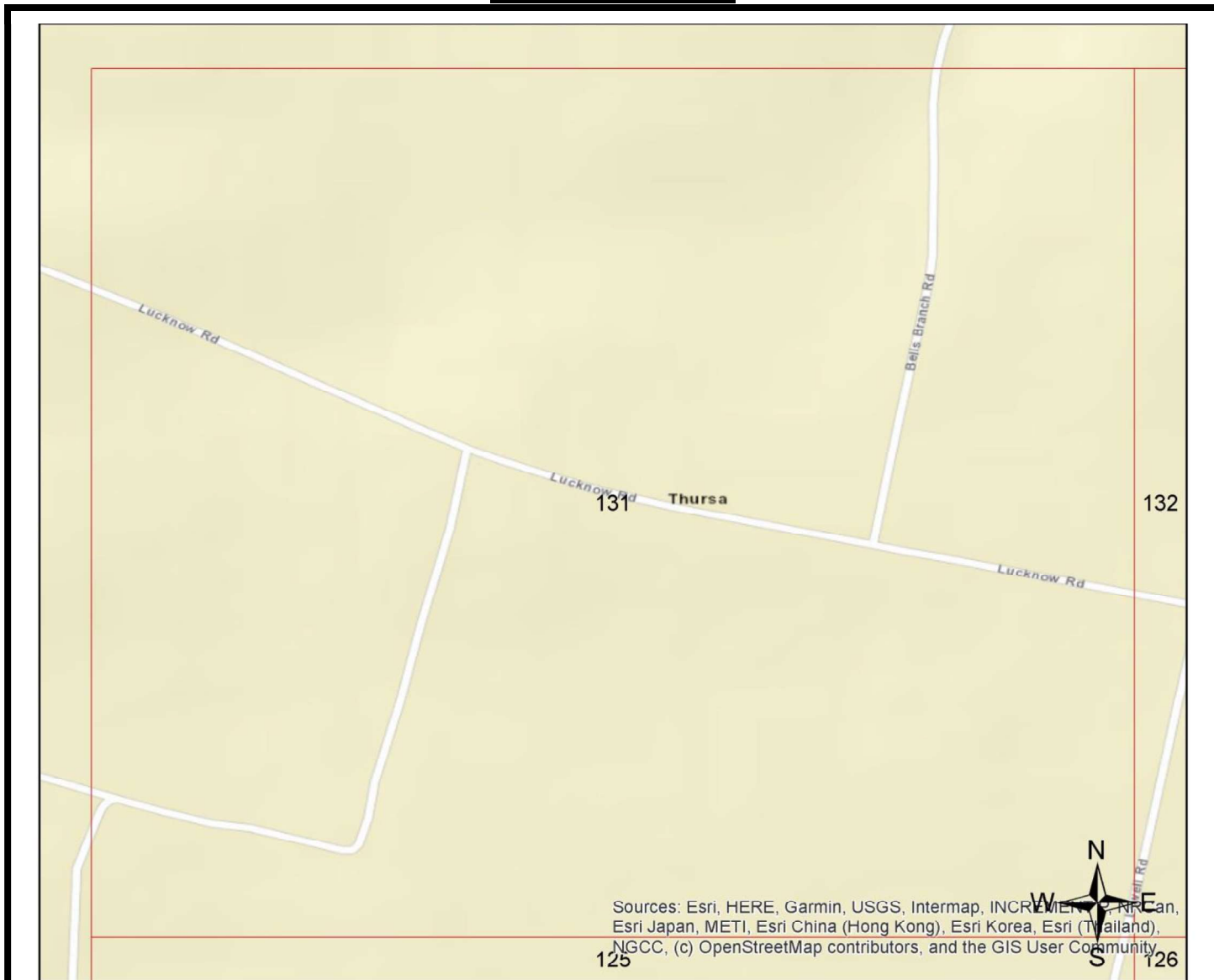
GRID MAP 130



Legend			
Federal NPL	Federal RCRA non-CORRACTS TSD	Federal Emergency Release Reports	State/Tribal UST
Federal Delisted NPL	Federal RCRA Generators	Emergency Release Reports	State/Tribal Brownfield
Federal CERCLIS	Federal UST	State/Tribal NPL	State/Tribal Inst/Eng Controls
Federal CERCLIS NFRAP	Federal Inst/Eng Controls	State/Tribal CERCLIS Equivalent	State/Tribal Landfill/Solid Waste
Federal LUST	Federal Brownfield	State/Tribal LUST	State/Tribal RCRA Equivalent
Federal RCRA CORRACTS	Federal ERNS	State/Tribal Voluntary Cleanup Sites	State/Tribal ASTM Other
			ERS Supplemental Govt Sources
			ERS Exclusive Historic Sources

All plotted occurrences represent approximate locations based on geographic information provided by the respective agency. Actual locations may vary due to numerous reasons such as: the size of the property, accuracy of the provided location, accuracy of the software used to determine the location, etc. **Occurrences are shown in three colors** to give a visual indication of the potential risk of the listed occurrence based on the type of list and the current status of the occurrence. Occurrences shown in **RED** are locations with known contamination that have not received a "case closed" or "no further action" status. Occurrences shown in **YELLOW** have been listed by the respective agency, but do not always represent an environmental risk. The detailed status information and description of the listing should be reviewed for further information. Occurrences shown in **GREEN** are occurrences that have active permits or have had contamination in the past but have received a "case closed" or "no further action" status and therefore, do not likely present an environmental risk.

GRID MAP 131

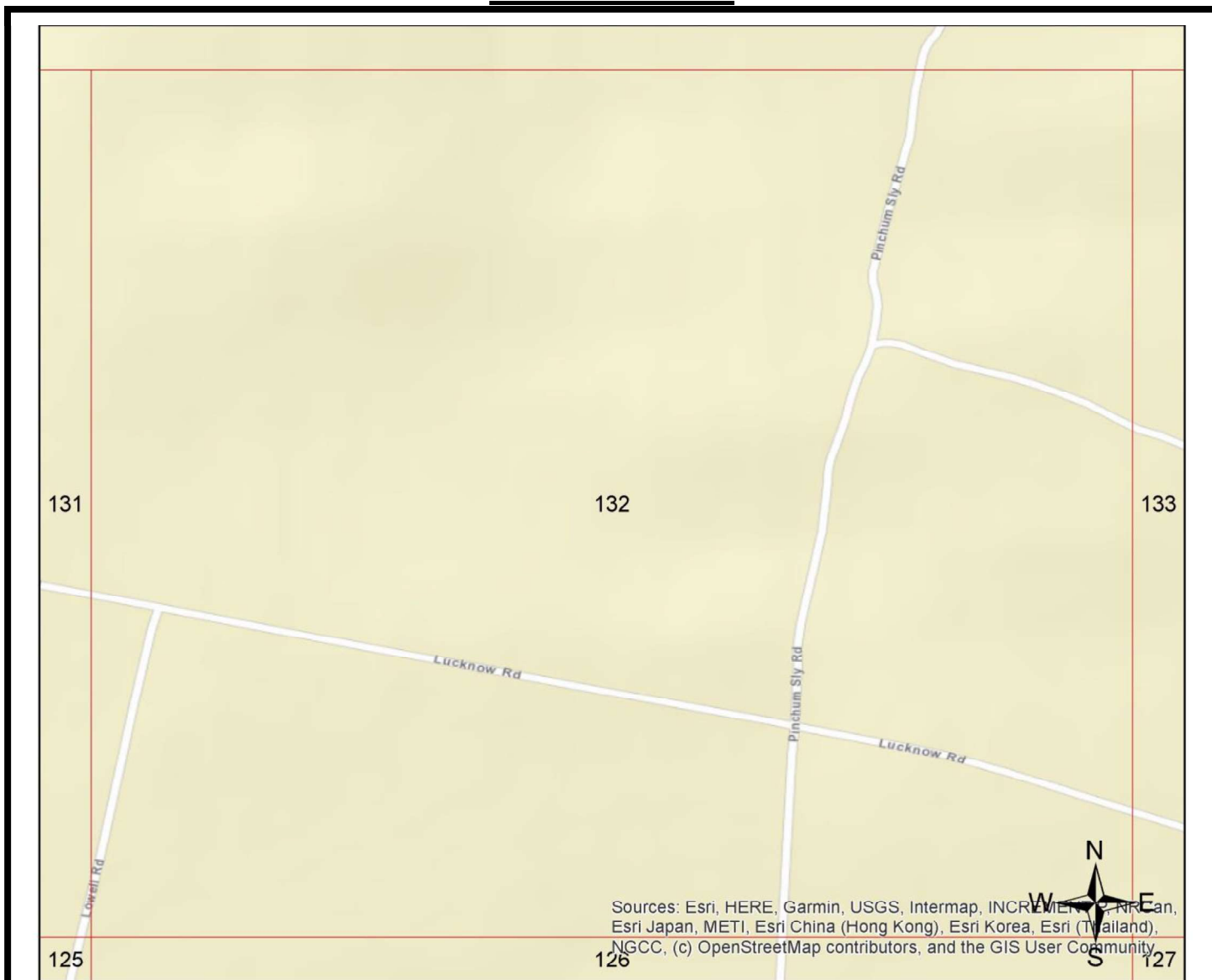


Sources: Esri, HERE, Garmin, USGS, Intermap, INCREMENTAL P.C., NRCAN, Esri Japan, METI, Esri China (Hong Kong), Esri Korea, Esri (Thailand), NGCC, (c) OpenStreetMap contributors, and the GIS User Community

Legend			
Federal NPL	Federal RCRA non-CORRACTS TSD	Federal Emergency Release Reports	State/Tribal UST
Federal Delisted NPL	Federal RCRA Generators	Emergency Release Reports	State/Tribal Brownfield
Federal CERCLIS	Federal UST	State/Tribal NPL	State/Tribal Inst/Eng Controls
Federal CERCLIS NFRAP	Federal Inst/Eng Controls	State/Tribal CERCLIS Equivalent	State/Tribal Landfill/Solid Waste
Federal LUST	Federal Brownfield	State/Tribal LUST	State/Tribal RCRA Equivalent
Federal RCRA CORRACTS	Federal ERNS	State/Tribal Voluntary Cleanup Sites	State/Tribal ASTM Other
			ERS Supplemental Govt Sources
			ERS Exclusive Historic Sources

All plotted occurrences represent approximate locations based on geographic information provided by the respective agency. Actual locations may vary due to numerous reasons such as: the size of the property, accuracy of the provided location, accuracy of the software used to determine the location, etc. **Occurrences are shown in three colors** to give a visual indication of the potential risk of the listed occurrence based on the type of list and the current status of the occurrence. Occurrences shown in **RED** are locations with known contamination that have not received a "case closed" or "no further action" status. Occurrences shown in **YELLOW** have been listed by the respective agency, but do not always represent an environmental risk. The detailed status information and description of the listing should be reviewed for further information. Occurrences shown in **GREEN** are occurrences that have active permits or have had contamination in the past but have received a "case closed" or "no further action" status and therefore, do not likely present an environmental risk.

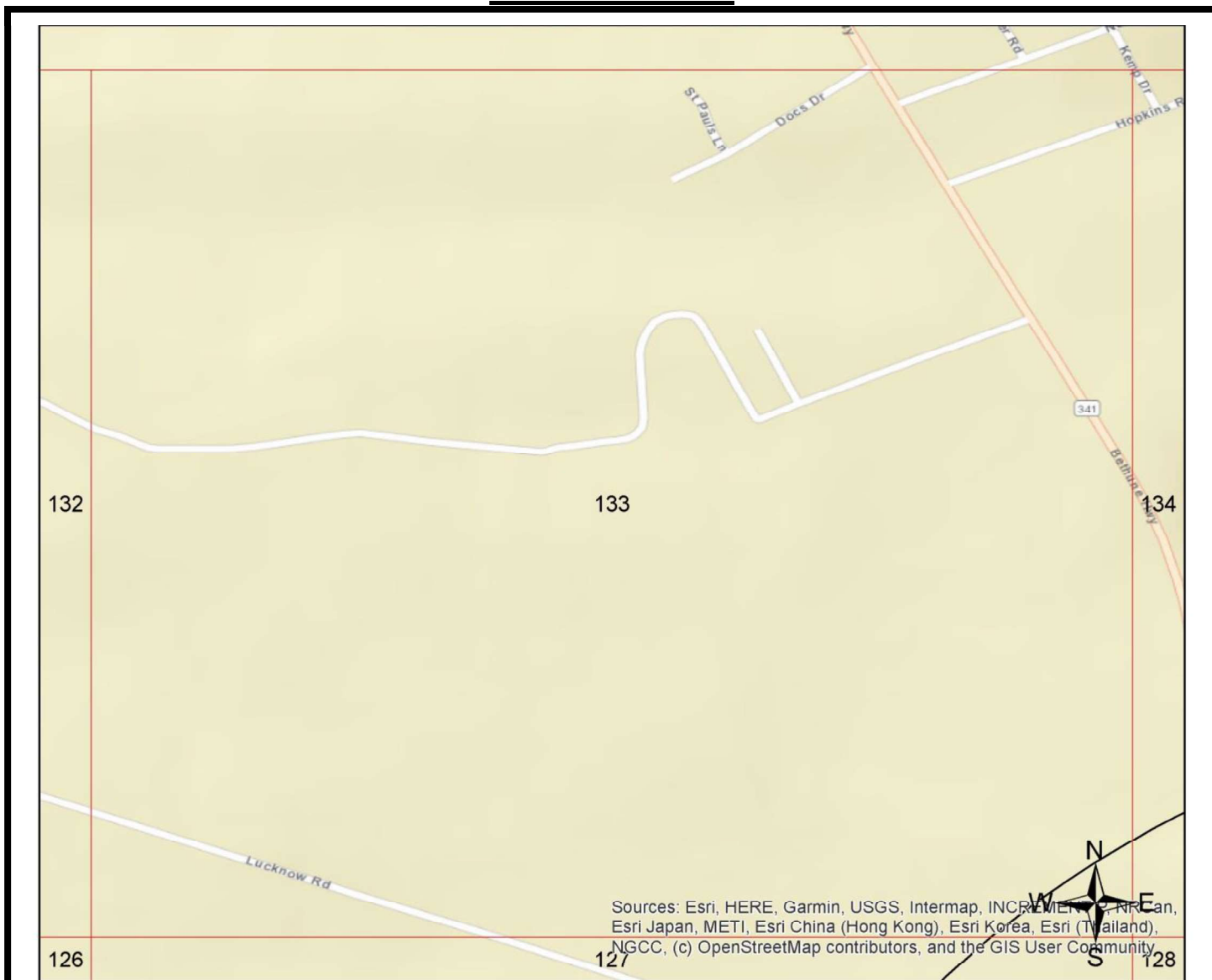
GRID MAP 132



Legend					
Federal NPL	Federal RCRA non-CORRACTS TSD	Federal Emergency Release Reports	State/Tribal UST	ERS Supplemental Govt Sources	
Federal Delisted NPL	Federal RCRA Generators	Emergency Release Reports	State/Tribal Brownfield	ERS Exclusive Historic Sources	
Federal CERCLIS	Federal UST	State/Tribal NPL	State/Tribal Inst/Eng Controls		
Federal CERCLIS NFRAP	Federal Inst/Eng Controls	State/Tribal CERCLIS Equivalent	State/Tribal Landfill/Solid Waste		
Federal LUST	Federal Brownfield	State/Tribal LUST	State/Tribal RCRA Equivalent		
Federal RCRA CORRACTS	Federal ERNS	State/Tribal Voluntary Cleanup Sites	State/Tribal ASTM Other		

All plotted occurrences represent approximate locations based on geographic information provided by the respective agency. A actual locations may vary due to numerous reasons such as: the size of the property, accuracy of the provided location, accuracy of the software used to determine the location, etc. **Occurrences are shown in three colors** to give a visual indication of the potential risk of the listed occurrence based on the type of list and the current status of the occurrence. Occurrences shown in **RED** are locations with known contamination that have not received a "case closed" or "no further action" status. Occurrences shown in **YELLOW** have been listed by the respective agency, but do not always represent an environmental risk. The detailed status information and description of the listing should be reviewed for further information. Occurrences shown in **GREEN** are occurrences that have active permits or have had contamination in the past but have received a "case closed" or "no further action" status and therefore, do not likely present an environmental risk.

GRID MAP 133




Sources: Esri, HERE, Garmin, USGS, Intermap, INCREMENTAL P.C., NRCan, Esri Japan, METI, Esri China (Hong Kong), Esri Korea, Esri (Thailand), NGCC, (c) OpenStreetMap contributors, and the GIS User Community

Legend			
Federal NPL	Federal RCRA non-CORRACTS TSD	Federal Emergency Release Reports	State/Tribal UST
Federal Delisted NPL	Federal RCRA Generators	Emergency Release Reports	ERS Supplemental Govt Sources
Federal CERCLIS	Federal UST	State/Tribal NPL	State/Tribal Brownfield
Federal CERCLIS NFRAP	Federal Inst/Eng Controls	State/Tribal Inst/Eng Controls	State/Tribal Landfill/Solid Waste
Federal LUST	Federal Brownfield	State/Tribal CERCLIS Equivalent	State/Tribal LUST
Federal RCRA CORRACTS	Federal ERNS	State/Tribal Voluntary Cleanup Sites	State/Tribal RCRA Equivalent
		State/Tribal ASTM Other	


All plotted occurrences represent approximate locations based on geographic information provided by the respective agency. Actual locations may vary due to numerous reasons such as: the size of the property, accuracy of the provided location, accuracy of the software used to determine the location, etc. **Occurrences are shown in three colors** to give a visual indication of the potential risk of the listed occurrence based on the type of list and the current status of the occurrence. Occurrences shown in **RED** are locations with known contamination that have not received a "case closed" or "no further action" status. Occurrences shown in **YELLOW** have been listed by the respective agency, but do not always represent an environmental risk. The detailed status information and description of the listing should be reviewed for further information. Occurrences shown in **GREEN** are occurrences that have active permits or have had contamination in the past but have received a "case closed" or "no further action" status and therefore, do not likely present an environmental risk.

GRID MAP 134



All plotted occurrences represent approximate locations based on geographic information provided by the respective agency. Actual locations may vary due to numerous reasons such as: the size of the property, accuracy of the provided location, accuracy of the software used to determine the location, etc. **Occurrences are shown in three colors** to give a visual indication of the potential risk of the listed occurrence based on the type of list and the current status of the occurrence. Occurrences shown in **RED** are locations with known contamination that have not received a "case closed" or "no further action" status. Occurrences shown in **YELLOW** have been listed by the respective agency, but do not always represent an environmental risk. The detailed status information and description of the listing should be reviewed for further information. Occurrences shown in **GREEN** are occurrences that have active permits or have had contamination in the past but have received a "case closed" or "no further action" status and therefore, do not likely present an environmental risk.

GRID MAP 135



Sources: Esri, HERE, Garmin, USGS, Intermap, INCREMENT P, NRCan, Esri Japan, METI, Esri China (Hong Kong), Esri Korea, Esri (Thailand), NGCC, (c) OpenStreetMap contributors, and the GIS User Community

Legend					
Federal NPL	Federal RCRA non-CORRACTS TSD	Federal Emergency Release Reports	State/Tribal UST	ERS Supplemental Govt Sources	
Federal Delisted NPL	Federal RCRA Generators	Emergency Release Reports	State/Tribal Brownfield	ERS Exclusive Historic Sources	
Federal CERCLIS	Federal UST	State/Tribal NPL	State/Tribal Inst/Eng Controls		
Federal CERCLIS NFRAP	Federal Inst/Eng Controls	State/Tribal CERCLIS Equivalent	State/Tribal Landfill/Solid Waste		
Federal LUST	Federal Brownfield	State/Tribal LUST	State/Tribal RCRA Equivalent		
Federal RCRA CORRACTS	Federal ERNS	State/Tribal Voluntary Cleanup Sites	State/Tribal ASTM Other		

All plotted occurrences represent approximate locations based on geographic information provided by the respective agency. Actual locations may vary due to numerous reasons such as: the size of the property, accuracy of the provided location, accuracy of the software used to determine the location, etc. **Occurrences are shown in three colors** to give a visual indication of the potential risk of the listed occurrence based on the type of list and the current status of the occurrence. Occurrences shown in **RED** are locations with known contamination that have not received a "case closed" or "no further action" status. Occurrences shown in **YELLOW** have been listed by the respective agency, but do not always represent an environmental risk. The detailed status information and description of the listing should be reviewed for further information. Occurrences shown in **GREEN** are occurrences that have active permits or have had contamination in the past but have received a "case closed" or "no further action" status and therefore, do not likely present an environmental risk.

GRID MAP 136

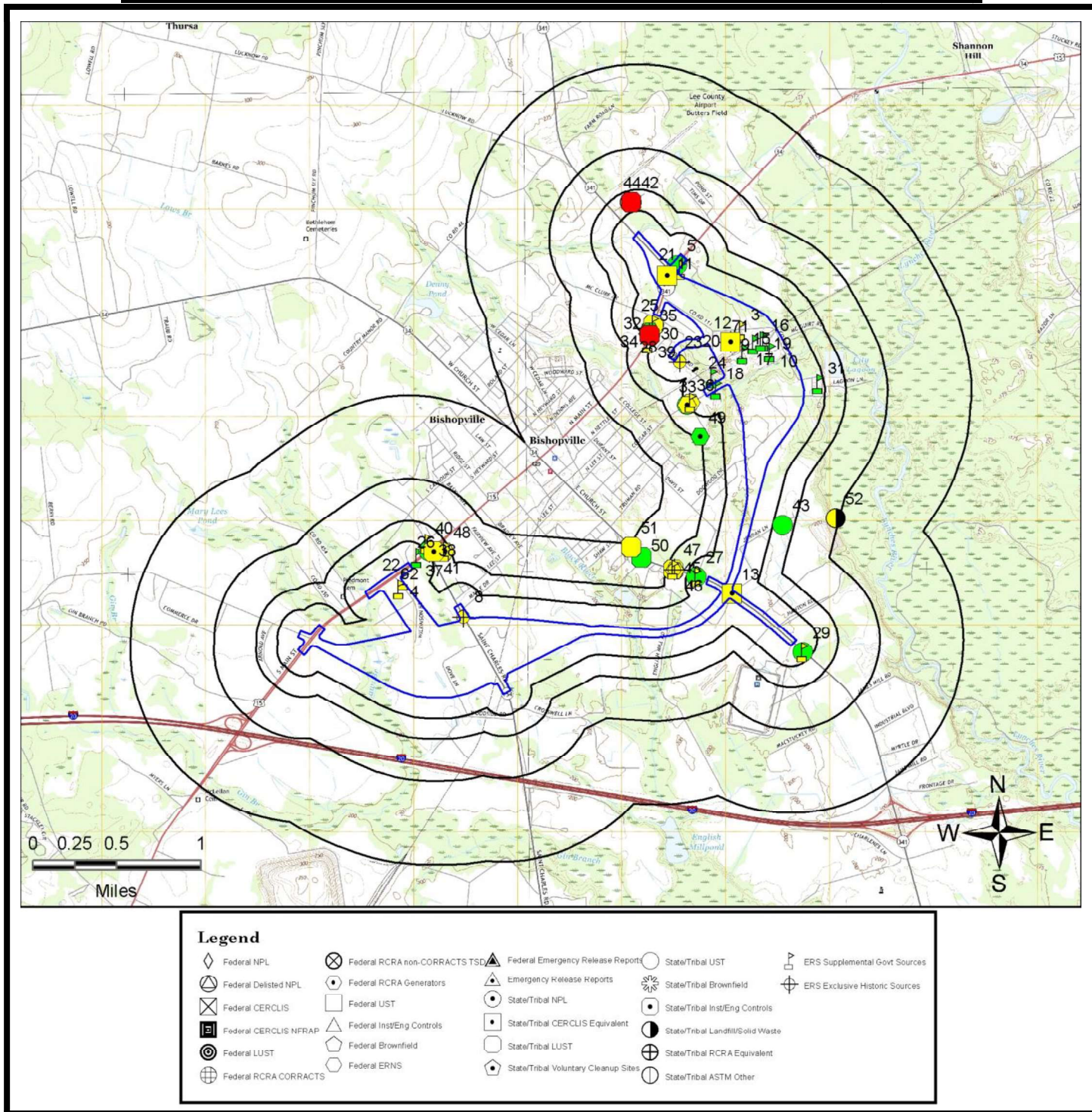


Sources: Esri, HERE, Garmin, USGS, Intermap, INCREMENT P, NRCan, Esri Japan, METI, Esri China (Hong Kong), Esri Korea, Esri (Thailand), NGCC, (c) OpenStreetMap contributors, and the GIS User Community

Legend			
	Federal NPL		Federal RCRA non-CORRACTS TSD
	Federal Delisted NPL		Federal RCRA Generators
	Federal CERCLIS		Federal Inst/Eng Controls
	Federal CERCLIS NFRAP		Federal Inst/Eng Controls
	Federal LUST		Federal Brownfield
	Federal RCRA CORRACTS		Federal ERNS
	Federal Emergency Release Reports		State/Tribal UST
	Emergency Release Reports		State/Tribal Brownfield
	State/Tribal NPL		State/Tribal Inst/Eng Controls
	State/Tribal CERCLIS Equivalent		State/Tribal Landfill/Solid Waste
	State/Tribal LUST		State/Tribal RCRA Equivalent
	State/Tribal Voluntary Cleanup Sites		State/Tribal ASTM Other
	ERS Supplemental Govt Sources		ERS Exclusive Historic Sources

All plotted occurrences represent approximate locations based on geographic information provided by the respective agency. Actual locations may vary due to numerous reasons such as: the size of the property, accuracy of the provided location, accuracy of the software used to determine the location, etc. **Occurrences are shown in three colors** to give a visual indication of the potential risk of the listed occurrence based on the type of list and the current status of the occurrence. Occurrences shown in **RED** are locations with known contamination that have not received a "case closed" or "no further action" status. Occurrences shown in **YELLOW** have been listed by the respective agency, but do not always represent an environmental risk. The detailed status information and description of the listing should be reviewed for further information. Occurrences shown in **GREEN** are occurrences that have active permits or have had contamination in the past but have received a "case closed" or "no further action" status and therefore, do not likely present an environmental risk.

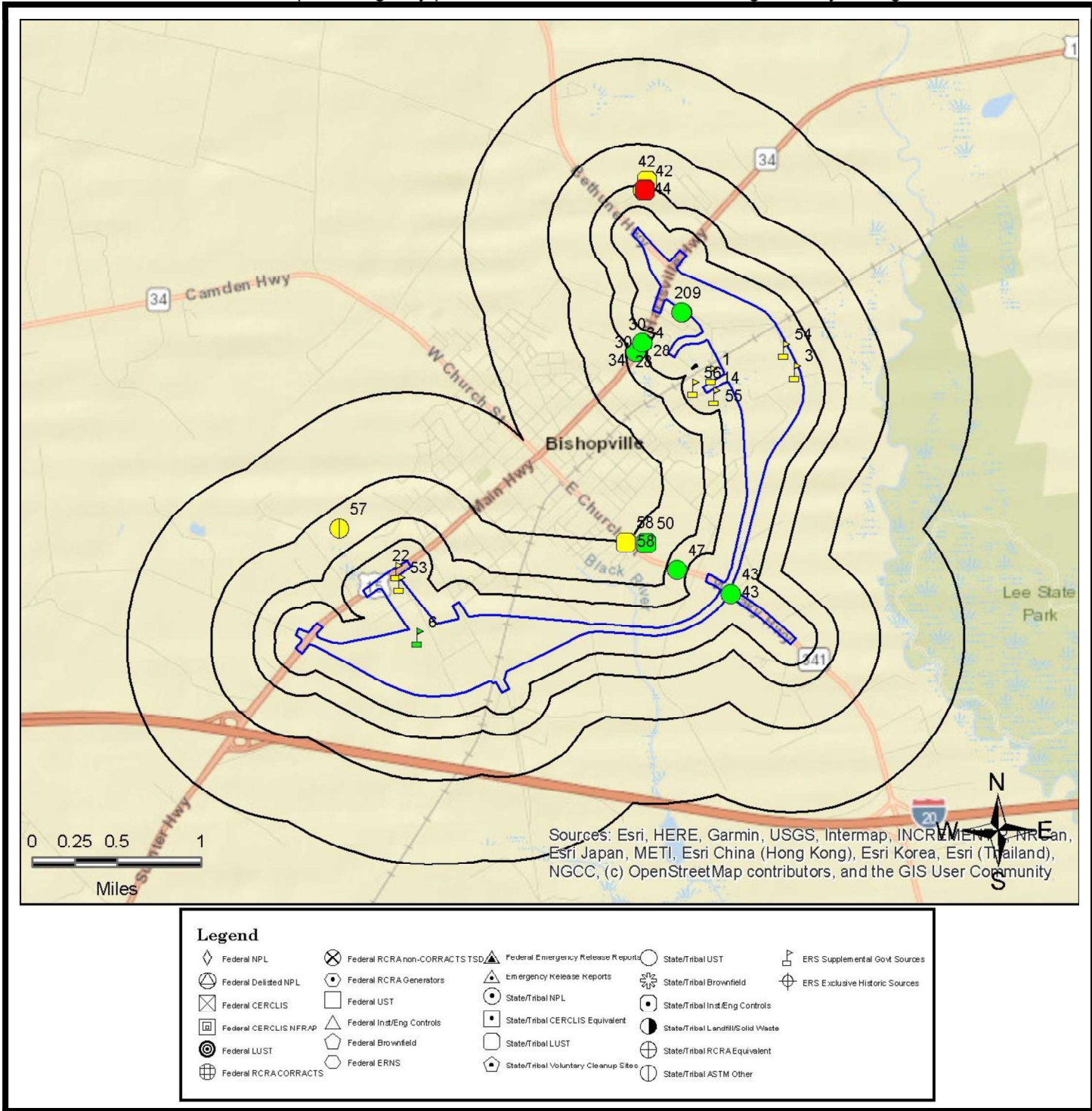
1-MILE TOPOGRAPHIC MAP W/OCCURRENCES (MAP4)



All plotted occurrences represent approximate locations based on geographic information provided by the respective agency. Actual locations may vary due to numerous reasons such as: the size of the property, accuracy of the provided location, accuracy of the software used to determine the location, etc. **Occurrences are shown in three colors** to give a visual indication of the potential risk of the listed occurrence based on the type of list and the current status of the occurrence. Occurrences shown in **RED** are locations with known contamination that have not received a "case closed" or "no further action" status. Occurrences shown in **YELLOW** have been listed by the respective agency, but do not always represent an environmental risk. The detailed status information and description of the listing should be reviewed for further information. Occurrences shown in **GREEN** are occurrences that have active permits or have had contamination in the past but have received a "case closed" or "no further action" status and therefore, do not likely present an environmental risk.

AGENCY DIFFERENCES IN MAPPED LOCATIONS (MAP5)

Note: Occurrences on this map have agency provided coordinates which differ significantly from geocoded locations.



This "AGENCY DIFFERENCES IN MAPPED LOCATIONS (MAP 4)" is fully protected against reproduction in any way, shape or form by ERS Environmental Record Search. ALL applicable laws, copyrights, pending copyrights, trademarks, and any and all applicable Federal and State laws apply at all times. These protections include the concept, procedures, processes, layout, vision, color scheme, mapping layout, legends, data, any and all verbiage, and the entire concept.

SUMMARY OF AGENCY DIFFERENCES

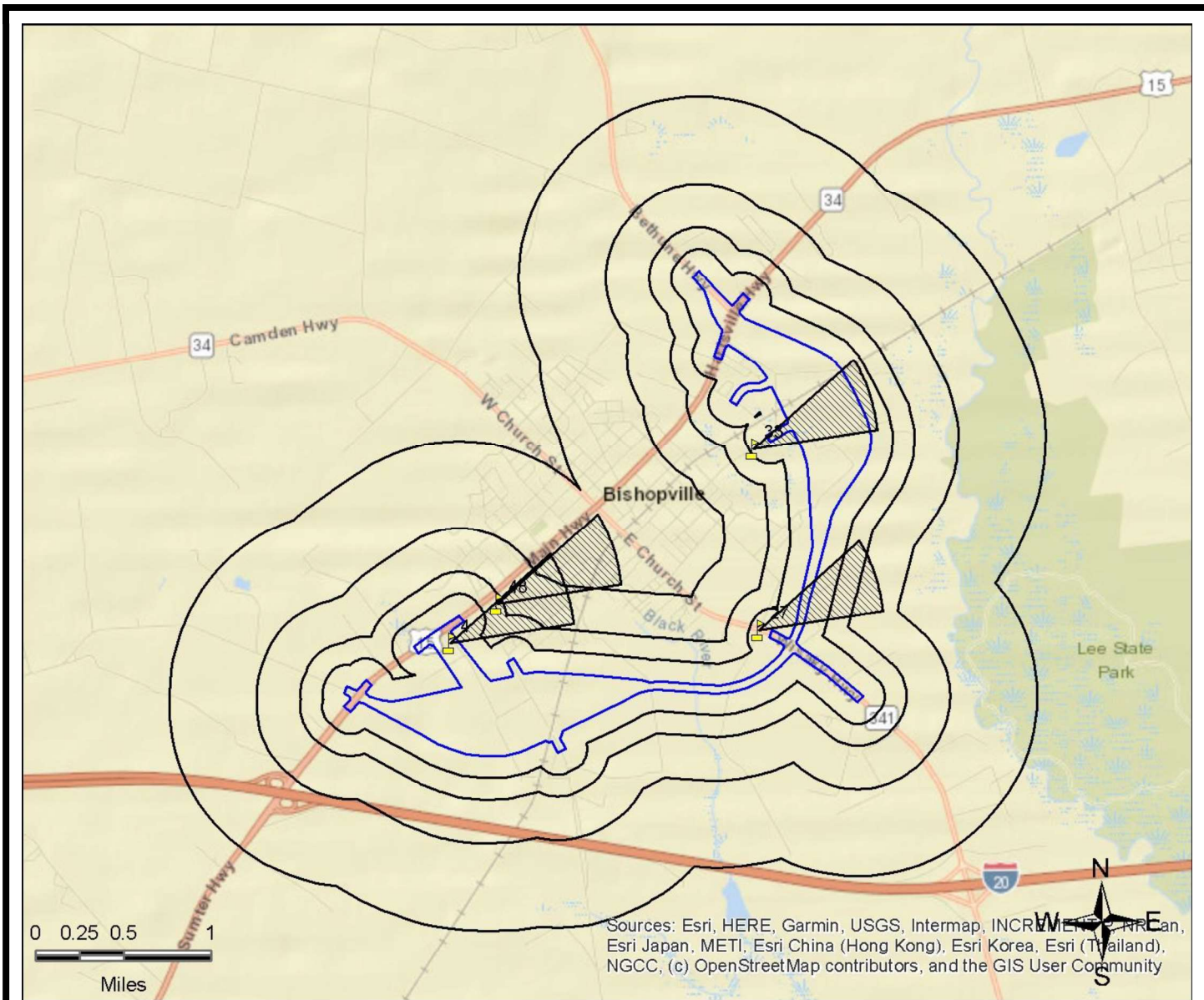
MAP ID	ID / SITE NAME	ADDRESS / DATABASE	AGENCY COORDINATES	DISTANCE (MILES)	DIRECTION
1	110001135673 REEVES BROTHERS INC. BISHOPVIL	401 DIXON DRIVE FRS-US	-80.230525, 34.224996	0.03	N
3	110002182067 REEVES BROTHERS BISHOPVILLE FINISHING	194 MCGUIRT RD FRS-US	-80.221858, 34.225225	0	N/A
6	18323 LEE COUNTY DIALYSIS CENTER INC	36 WILKINSON RD Hist-SC	-80.26123, 34.20254	0	N/A
9	05723 REEVES BROTHERS INC BISHOPVILLE FINISHING	401 DIXON DR HIST-UST-SC	-80.2336, 34.2304	0.01	SW
9	05724 REEVES BROTHERS INC BISHOPVILLE FINISHING	401 DIXON DR HIST-UST-SC	-80.2336, 34.2304	0.01	SW
14	29010RVSBRROUT E REEVES BROS. INC., BISHOPVILLE FINISHING DIV.	401 DIXON DR. TRIS80-US	-80.230525, 34.224996	0.03	N
14	29010RVSBRROUT E REEVES BROS. INC., BISHOPVILLE FINISHING DIV.	401 DIXON DR. TRIS90-US	-80.230525, 34.224996	0.03	N
20	05723 REEVES BROTHERS INC BISHOPVILLE FINISHING	401 DIXON DR UST-SC	-80.23358, 34.23045	0.01	SW
20	05724 REEVES BROTHERS INC BISHOPVILLE FINISHING	401 DIXON DR UST-SC	-80.23358, 34.23045	0.01	SW

MAP ID	ID / SITE NAME	ADDRESS / DATABASE	AGENCY COORDINATES	DISTANCE (MILES)	DIRECTION
22	110017009609 CARE SOUTH CAROLINA BISHOPVILLE CENTER	545 SUMTER HWY FRS-US	-80.26335, 34.20827	0	N/A
28	13242 MIXON LOGGING CO	1118 N MAIN ST HIST-UST-SC	-80.2377, 34.2278	0.16	NW
28	13242 MIXON LOGGING CO	1118 N MAIN ST UST-SC	-80.2377, 34.22776	0.16	NW
30	05759 WILLIAMS LEASING INC	1151 N MAIN ST HIST-UST-SC	-80.2377, 34.2278	0.16	NW
30	05759 WILLIAMS LEASING INC	1151 N MAIN ST UST-SC	-80.2377, 34.22776	0.16	NW
34	05739 CORNER SHELL GROCERY	1027 N MAIN ST HIST-UST-SC	-80.2384, 34.227	0.19	W
34	05739 CORNER SHELL GROCERY	1027 N MAIN ST UST-SC	-80.23837, 34.227	0.19	W
42	18329 LEE COUNTY PUBLIC WORKS	116 AIRPORT RD HIST-LUST-SC	-80.2371, 34.2418	0.28	N
42	18329-1 LEE COUNTY PUBLIC WORKS	116 AIRPORT RD LUST-Open-SC	-80.2373, 34.24103	0.23	N
43	14587 BROOKS JORDAN & SON FARMS	100 JORDAN LN HIST-UST-SC	-80.2287, 34.2061	0	N/A
43	14587 BROOKS JORDAN & SON FARMS	100 JORDAN LN UST-SC	-80.22869, 34.20612	0	N/A
44	407 Lee County Public Works	111 Airport Rd. SWRCY-SC	-80.23751, 34.24105	0.23	N
47	05751 LOUIE BROWN	HWY 341 805 E CHURCH ST UST-SC	-80.23426, 34.20819	0.18	NW
50	05719-2 LEE SCHOOL BUS SHOP	444 WISACKY HWY LUST-Closed-SC	-80.23744, 34.21056	0.41	NW
50	05719-1 LEE SCHOOL BUS SHOP	444 WISACKY HWY LUST-Closed-SC	-80.23744, 34.21056	0.41	NW

MAP ID	ID / SITE NAME	ADDRESS / DATABASE	AGENCY COORDINATES	DISTANCE (MILES)	DIRECTION
53	110038801286 FRESENIUS MEDICAL CARE NA BISHOPVILLE	289 FAIRVIEW AVE STE B ICIS-AIR-US	-80.26311, 34.2072	0	N/A
54	884 City of Bishopville Wastewater Treatment Facility	1022 Lagoon Lane RMP-US	-80.22293, 34.22713	0	N/A
55	110012223469 PENSKE TRUCK LEASING CO LP	140 COCA COLA DR FRS-US	-80.23021, 34.22317	0.04	S
56	110000351798 REXAM BEVERAGE CAN COMPANY	609 COUSAR ST ICIS-AIR-US	-80.23238, 34.22389	0.05	W
57	962 Rembert Church Rd.	3355 Rembert Church Rd. SWRCY-SC	-80.26933, 34.21196	0.38	NW
58	05747 JIMMYS MART	655 E CHURCH ST HIST-LUST-SC	-80.2395, 34.2106	0.49	N
58	05747-1 JIMMYS MART	655 E CHURCH ST LUST-Closed-SC	-80.23952, 34.21064	0.5	N

MAPPED AIR PERMITS WITH POTENTIAL DISPERSION (MAP6)

Note: Occurrences on this map are reported in Air Quality databases. Potential air plumes are drawn in the direction of the prevailing wind.



Sources: Esri, HERE, Garmin, USGS, Intermap, INCREMENTAL P.C., Esri Japan, METI, Esri China (Hong Kong), Esri Korea, Esri (Thailand), NGCC, (c) OpenStreetMap contributors, and the GIS User Community

Legend			
Federal NPL	Federal RCRA non-CORRACTS TSD	Federal Emergency Release Reports	State/Tribal UST
Federal Delisted NPL	Federal RCRA Generators	Emergency Release Reports	State/Tribal Brownfield
Federal CERCLIS	Federal UST	State/Tribal NPL	State/Tribal Inst./Eng Controls
Federal CERCLIS NFRAP	Federal Inst./Eng Controls	State/Tribal CERCLIS Equivalent	State/Tribal Landfill/Solid Waste
Federal LUST	Federal Brownfield	State/Tribal UST	State/Tribal RCRA Equivalent
Federal RCRA CORRACTS	Federal ERNS	State/Tribal Voluntary Cleanup Sites	State/Tribal ASTM Other
			ERS Supplemental Govt Sources
			ERS Exclusive Historic Sources

All plotted occurrences represent approximate locations based on geographic information provided by the respective agency/source. Actual locations may vary due to numerous reasons such as: the size of the property, accuracy of the provided location, accuracy of the software used to determine the location, etc. Potential air dispersion plumes are depicted to graphically show the direction contaminants may travel based on prevailing wind data and provide a visual screening tool only. Actual direction will vary especially by season. Depending on the actual contaminate, amount released, and other variables, the distance from the source the contaminate may travel can and will vary. Interpretation and review of all the actual relevant data by an environmental professional is recommended before making any decisions, conclusions or otherwise based on the map depictions, air data, and potential air dispersion plumes.

This "MAPPED AIR PERMITS WITH POTENTIAL DISPERSION (MAP 6)" is fully protected against reproduction in any way, shape or form by ERS Environmental Record Search. ALL applicable laws, copyrights, trademarks, and any and all applicable Federal and State laws apply at all times. These protections include the concept, procedures, processes, layout, vision, color scheme, mapping layout, legends, data, any and all verbiage, and the entire concept.

LISTED OCCURRENCE DETAILS

DATABASE	STATUS	DISTANCE	ELEVATION	MAP ID
FRS-US	Listed	Subject Site	201 ft	1
SITE NAME			MAPS	ID
REEVES BROTHERS INC. BISHOPVIL			1, 4	110001135673
ADDRESS			CITY	ZIP
401 DIXON DRIVE			BISHOPVILLE	29010
DETAILS				
<p>FRS Facility Detail Report URL: http://ofmpub.epa.gov/enviro/fii_query_detail.disp_program_facility?p_registry_id=110001135673 Create Date: 01-MAR-2000 00:00:00 Update Date: 31-DEC-2015 11:41:17 Program System: NPDES, RCRAINFO, SC-EFIS, TRIS Interest Type(s): ICIS-NPDES NON-MAJOR, STATE MASTER, STORM WATER INDUSTRIAL, TRI REPORTER, UNSPECIFIED UNIVERSE</p>				

DATABASE	STATUS	DISTANCE	ELEVATION	MAP ID
FRS-US	Listed	Subject Site	225 ft	2
SITE NAME			MAPS	ID
FRESENIUS MEDICAL CARE NA BISHOPVILLE			1, 4	110038801286
ADDRESS			CITY	ZIP
36 WILKINSON RD			BISHOPVILLE	29010
DETAILS				
<p>FRS Facility Detail Report URL: http://ofmpub.epa.gov/enviro/fii_query_detail.disp_program_facility?p_registry_id=110038801286 Create Date: 26-JUN-2009 15:28:30 Update Date: 09-NOV-2015 09:04:14 Program System: AIR, AIRS/AFS Interest Type(s): AIR - NOT APPLICABLE, AIR MINOR</p>				

DATABASE	STATUS	DISTANCE	ELEVATION	MAP ID
FRS-US	Listed	Subject Site	199 ft	3
SITE NAME			MAPS	ID
REEVES BROTHERS BISHOPVILLE FINISHING			1, 4	110002182067
ADDRESS			CITY	ZIP
194 MCGUIRT RD			BISHOPVILLE	29010
DETAILS				
<p>FRS Facility Detail Report URL: http://ofmpub.epa.gov/enviro/fii_query_detail.disp_program_facility?p_registry_id=110002182067 Create Date: 01-MAR-2000 00:00:00 Update Date: 10-MAR-2004 14:31:36 Program System: SC-EFIS Interest Type(s): STATE MASTER</p>				

DATABASE	STATUS	DISTANCE	ELEVATION	MAP ID
Hist-AFS-US	Listed	Subject Site	225 ft	4
SITE NAME			MAPS	ID
FRESENIUS MEDICAL CARE NORTH AMERICA			1, 4	4506100033
ADDRESS			CITY	ZIP
36 WILKINSON RD			BISHOPVILLE	29010

DETAILS

Facility:
 PLANT_ID: 1044725
 EPA_REGION: 04: AL, FL, GA, KY, MS, NC, SC, TN
 PLANT_COUNTY: 061
 PRIMARY_SIC_CODE: 8999
 SECONDARY_SIC_CODE: Not Reported
 NAICS_CODE: 621399
 AFS_GOV_FACILITY_CODE: Privately Owned/Operated
 FEDERALLY_REPORTABLE: No
 EPA_CLASSIFICATION_CODE: Class is unknown
 OPERATING_STATUS: Permanently Closed
 EPA_COMPLIANCE_STATUS: No Applicable State Regulation
 CURRENT_HPVS: Not Reported
 LOCAL_CONTROL_REGION: Not Reported
 STATE_COMPLIANCE_STATUS: No Applicable State Regulation

Air Program:
 AIR_PROGRAM: SIP
 AIR_PROGRAM_STATUS: Permanently Closed
 EPA_CLASSIFICATION_CODE: Class is unknown
 EPA_COMPLIANCE_STATUS: No Applicable State Regulation
 AIR_PROGRAM_CODE_SUBPARTS: Not Reported
 POLLUTANT: Administration
 CHEMICAL_ABSTRACT_SERVICE_NMBR: Not Reported
 POLLUTANT_CLASSIFICATION: Class is unknown
 POLLUTANT_COMPLIANCE_STATUS: No Applicable State Regulation

[More Details Link](#)

DATABASE	STATUS	DISTANCE	ELEVATION	MAP ID
Hist-AST-SC	Listed	Subject Site	203 ft	5
SITE NAME			MAPS	ID
Mixon Logging			1, 4	91
ADDRESS			CITY	ZIP
760 Hwy 15 North			Bishopville	29010

DETAILS

Facility Office Location: P.O. Box 503, Bishopville, SC 29010
 County: Lee
 District: Wateree
 Facility Phone: (803)484-6457
 Facility Contact Name: Emory H. Mixon
 Facility Contact Phone: (803)484-5261 : home
 Mailing Address: Not Reported
 NAICS Code: 40
 Is this a registered terminal facility?: False
 If not, does it need to be registered?: False
 A- QTY of < 250 glns: 0
 B- QTY of 250 - 1,000 glns: 0
 C- QTY of 1,001 - 2,000 glns: 1
 D- QTY of 2,001 - 10,000 glns: 0
 E- QTY of 10,001 - 42,000 glns: 2
 F- QTY of 42,001 - 250,000 glns: 0
 G- QTY of 250,001 - 1,000,000 glns: 0
 H- QTY of 1,000,001 - 4,000,000 glns: 0
 I- QTY of > 4,000,000 glns: 0
 Total Capacity 661 - 2,000 glns: False
 Total Capacity 2,001 - 10,000 glns: False
 Total Capacity 10,001 - 42,000 glns: True
 Total Capacity 42,001 - 100,000 glns: False
 Total Capacity 100,001 - 250,000 glns: False
 Total Capacity 250,001 - 1,000,000 glns: False
 Total Capacity 1,000,001 - 5,000,000 glns: False
 Total Capacity 5,000,001 - 10,000,000 glns: False

[More Details Link](#)

DATABASE	STATUS	DISTANCE	ELEVATION	MAP ID
Hist-SC	No Longer Listed	Subject Site	225 ft	6
SITE NAME			MAPS	ID
LEE COUNTY DIALYSIS CENTER INC			1, 4	18323
ADDRESS			CITY	ZIP
36 WILKINSON RD			BISHOPVILLE	29010-0000

DETAILS

Original Database: IWG-SC
 Last Agency Status: Listed
 Archive Date: 07/31/17
 No Longer Listed-Permit ID: SC31-0025G
 Permit E ID: 2432117
 Owner E ID: 2423941
 Permit Type: Not Reported
 Status Code: M
 Permit Operating Status Code: ACT
 County: Not Reported
 District: Not Reported
 Address 2: Not Reported
 Business Phone: Not Reported

DATABASE	STATUS	DISTANCE	ELEVATION	MAP ID
Hist-SC	No Longer Listed	Subject Site	201 ft	7
SITE NAME			MAPS	ID
REEVES BROTHERS INC BISHOPVILLE FINISHING			1,4	3771
ADDRESS			CITY	ZIP
401 DIXON DR			BISHOPVILLE	

DETAILS

Original Database: FA-UST-SC
 Last Agency Status: Listed
 Archive Date: 09/02/15
 No Longer Listed-Tank Owner: REEVES BROTHERS BISHOPVILLE YARN
 Site ID: N-05723
 Phone: 864-576-1210
 Tanks: 2
 Bill: 0
 Other: 0
 Aband: 2
 RO: Not Reported

DATABASE	STATUS	DISTANCE	ELEVATION	MAP ID
Hist-SC	No Longer Listed	Subject Site	201 ft	7
SITE NAME			MAPS	ID
REEVES BROTHERS INC BISHOPVILLE FINISHING			1,4	3772
ADDRESS			CITY	ZIP
401 DIXON DR			BISHOPVILLE	
DETAILS				
<p>Original Database: FA-UST-SC Last Agency Status: Listed Archive Date: 09/02/15 No Longer Listed-Tank Owner: REEVES BROTHERS BISHOPVILLE YARN Site ID: N-05724 Phone: 864-576-1210 Tanks: 3 Bill: 0 Other: 0 Aband: 3 RO: Not Reported</p>				

DATABASE	STATUS	DISTANCE	ELEVATION	MAP ID
Hist-SC	No Longer Listed	Subject Site	201 ft	7
SITE NAME			MAPS	ID
REEVES BROTHERS BISHOPVILLE YARN			1,4	15006BA6-5723
ADDRESS			CITY	ZIP
401 DIXON DR			BISHOPVILLE	29010
DETAILS				
<p>Previous List: UST-SC Archived: 5/21/2012 Site Number: 5723?search_site_num Owner: REEVES BROTHERS INC BISHOPVILLE FINISHING County: Lee</p>				

DATABASE	STATUS	DISTANCE	ELEVATION	MAP ID
Hist-Textile	Listed	Subject Site	201 ft	7
SITE NAME			MAPS	ID
REEVES BROTHERS INC			1, 4	1394418-PD
ADDRESS			CITY	ZIP
401 DIXON DR			BISHOPVILLE	29010-1953
DETAILS				
Listing Year: 1997 SIC Category: TEXTILE FINISHING (MANUFACTURERS) SIC Code: 226101				

DATABASE	STATUS	DISTANCE	ELEVATION	MAP ID
Hist-Trucking	Listed	Subject Site	218 ft	8
SITE NAME			MAPS	ID
Resource Recovery Carriers			1, 4	75253
ADDRESS			CITY	ZIP
500 Saint Charles Rd			Bishopville	29010
DETAILS				
Sic Code: 4212 Desc: Trucking/Shipping/Delivery, Storage Site Added: 2/2010				

DATABASE	STATUS	DISTANCE	ELEVATION	MAP ID
Hist-US	No Longer Listed	Subject Site	201 ft	9
SITE NAME			MAPS	ID
REEVES BROTHERS BISHOPVILLE-CLOSED			1, 4	9174E6E3-450610001
ADDRESS			CITY	ZIP
401 DIXON DR			BISHOPVILLE	29010

DETAILS

Original Database: AFS-US
 Last Agency Status: Listed
 Archive Date: 05/09/2014
 URL:
<http://www.epa-echo.gov/cgi-bin/get1cReport.cgi?tool=echo&IDNumber=110001135673>
 Primary Sic Code: 2261
 Secondary Sic Code: 2262
 NAIC Code: 313311
 Federally Reportable?: Y
 EPA Classification: Actual or Potential Emiss are above the applicable major source threshold
 Operating Status: Permanently Closed
 EPA Compliance Status: in compliance - shut down
 Air Program: SIP
 Pollutant Classification: Class is unknown
 Pollutant Compliance Status: in compliance - shut down
 Air Program: SIP
 Pollutant Classification: Class is unknown
 Pollutant Compliance Status: in compliance - shut down
 Air Program: SIP
 Pollutant Classification: Potential uncontrolled emissions < 100 tons/yr
 Pollutant Compliance Status: in compliance - shut down
 Air Program: SIP
 Air Program Status: Permanently Closed
 EPA-State Classification: Actual or Potential Emiss are above the applicable major source threshold
 EPA-State Compliance Status: in compliance - shut down
 Pollutant Classification: Potential uncontrolled emissions < 100 tons/yr
 Pollutant Compliance Status: in compliance - shut down

[More Details Link](#)

DATABASE	STATUS	DISTANCE	ELEVATION	MAP ID
HIST-UST-SC	Listed	Subject Site	201 ft	9
SITE NAME			MAPS	ID
REEVES BROTHERS INC BISHOPVILLE FINISHING			1,4	05724
ADDRESS			CITY	ZIP
401 DIXON DR			BISHOPVILLE	29010

DETAILS				
METHOD: Geocode TIER: 7 LOCAL_FA_4: Lee LOC_EID: 1355636 X_AGENCY: -80.2335792223 Y_AGENCY: 34.2304488873 FACILITY ID: SC0000016170				

DATABASE	STATUS	DISTANCE	ELEVATION	MAP ID
HIST-UST-SC	Listed	Subject Site	201 ft	9
SITE NAME			MAPS	ID
REEVES BROTHERS INC BISHOPVILLE FINISHING			1,4	05723
ADDRESS			CITY	ZIP
401 DIXON DR			BISHOPVILLE	29010

DETAILS				
METHOD: Geocode TIER: 7 LOCAL_FA_4: Lee LOC_EID: 1355632 X_AGENCY: -80.2335792223 Y_AGENCY: 34.2304488873 FACILITY ID: SC0000016170				

DATABASE	STATUS	DISTANCE	ELEVATION	MAP ID
PCS-US	Listed	Subject Site	180 ft	10
SITE NAME			MAPS	ID
REEVES BROTHERS/BISHOPVILLE			1,4	SC0001490
ADDRESS			CITY	ZIP
Dixon Drive			BISHOPVILLE	

DETAILS

URL:
<http://www.epa-echo.gov/cgi-bin/get1cReport.cgi?tool=echo&IDNumber=SC0001490>
 Facility Active?: Inactive
 Major Discharger Indicator: Major Discharger
 Facility Type: Industrial
 Sic Code: 2262
 Permit Issued By: State
 Permit Issued Date: 07/09/1998
 Permit Expiration Date: 07/31/2003
 Receiving Waters Name: LYNCHES RIVER

DATABASE	STATUS	DISTANCE	ELEVATION	MAP ID
SASPL-SC	Listed	Subject Site	207 ft	11
SITE NAME			MAPS	ID
ROLLER BEARING CORP OF SC			1,4	SCD041384520
ADDRESS			CITY	ZIP
US-15S 2 MILES FROM INTER SC-151			HARTSVILLE	29550

DETAILS

EPA ID Number: SCD041384520
 County: Darlington
 Address 2: Not Reported

DATABASE	STATUS	DISTANCE	ELEVATION	MAP ID
SASPL-SC	Listed	Subject Site	201 ft	12
SITE NAME			MAPS	ID
REEVES BROTHERS			1,4	SCS123457545
ADDRESS			CITY	ZIP
401 DIXON DR			BISHOPVILLE	29010-1956

DETAILS
EPA ID Number: SCS123457545 County: Lee Address 2: Not Reported

DATABASE	STATUS	DISTANCE	ELEVATION	MAP ID
SS-SC	Listed	Subject Site	204 ft	13
SITE NAME			MAPS	ID
LEE COUNTY			1, 4	564
ADDRESS			CITY	ZIP
199 JORDAN LN			BISHOPVILLE	29010-2009

DETAILS
PERMIT_ID: MSW-311001-1101 PROGRAM_TYPE: SWMSWLF PROGRAM_SUBTYPE: MUNICIPAL RELEASE_NUM: 1 GW_CONTAM_PRESENT: N GW_CONTAM_PRESENT_ON: Y GW_CONTAM_MCL: N GW_CONTAM_MCL_ON: N GW_CONTAM_VOCS_ON: Y SOIL_CONTAM_PRESENT: N SOIL_CONTAM_PRESENT_ON: Y SOIL_CONTAM_MAX_PRG: N SOIL_CONTAM_MAX_PRG_ON: N SOIL_CONTAM_OTHER: N SOIL_CONTAM_METHANE_ON: Y SW_CONTAM_PRESENT: N SW_CONTAM_PRESENT_ON: N SW_CONTAM_SE_PRESENT_ON: N

DATABASE	STATUS	DISTANCE	ELEVATION	MAP ID
TRIS80-US	Listed	Subject Site	201 ft	14
SITE NAME			MAPS	ID
REEVES BROS. INC., BISHOPVILLE FINISHING DIV.			1,4	29010RVSBRRROUTE
ADDRESS			CITY	ZIP
401 DIXON DR.			BISHOPVILLE	29010

DETAILS

URL:
http://oaspub.epa.gov/enviro/tris_control_v2.tris_print?tris_id=29010RVSBRRROUTE
 TRI Facility ID: 29010RVSBRRROUTE
 County: LEE
 Federal Facility: NO
 Primary SIC: 2262
 Primary NAICS: Not Reported
 Parent Company Name: REEVES IND INC
 Parent Company DB Number: 003341955
 Year: 1987
 Document Control Number: 1387010343907
 CHEMICAL: SODIUM HYDROXIDE (SOLUTION)
 CAS_#/COMPOUND_ID: 001310732
 Is chemical a clean Air Act Chemical?: NO
 Classification: Standard TRI Chemical
 METAL: NO
 Metal Category: 0
 CARCINOGEN: NO
 Form Type: R
 Unit of Measure: Pounds
 On site Fugitive Air Releases: 0
 On site Stack Air Releases: 0
 On site Water Releases: 0
 On site Underground Injection Releases to Class I Wells: 0
 On site Underground Injection Releases to Class II-V Wells: 0
 On site RCRA C Landfills Releases: 0
 On site Other Landfills Releases: 0

[More Details Link](#)

DATABASE	STATUS	DISTANCE	ELEVATION	MAP ID
TRIS90-US	Listed	Subject Site	201 ft	14
SITE NAME			MAPS	ID
REEVES BROS. INC., BISHOPVILLE FINISHING DIV.			1,4	29010RVSBRRROUTE
ADDRESS			CITY	ZIP
401 DIXON DR.			BISHOPVILLE	29010

DETAILS

URL:
http://oaspub.epa.gov/enviro/tris_control_v2.tris_print?tris_id=29010RVSBRRROUTE
 TRI Facility ID: 29010RVSBRRROUTE
 County: LEE
 Federal Facility: NO
 Primary SIC: 2262
 Primary NAICS: 313311
 Parent Company Name: REEVES IND INC
 Parent Company DB Number: 003341955
 Year: 1990
 Document Control Number: 1390045218928
 CHEMICAL: BIPHENYL
 CAS_#/COMPOUND_ID: 000092524
 Is chemical a clean Air Act Chemical?: YES
 Classification: Standard TRI Chemical
 METAL: NO
 Metal Category: 0
 CARCINOGEN: NO
 Form Type: R
 Unit of Measure: Pounds
 On site Fugitive Air Releases: 42000
 On site Stack Air Releases: 62000
 On site Water Releases: 0
 On site Underground Injection Releases to Class I Wells: 0
 On site Underground Injection Releases to Class II-V Wells: 0
 On site RCRA C Landfills Releases: 0
 On site Other Landfills Releases: 0

[More Details Link](#)

DATABASE	STATUS	DISTANCE	ELEVATION	MAP ID
USGS-Waterwells-US	Listed	Subject Site	200 ft	15
SITE NAME			MAPS	ID
LE- 26			1,4	689369
ADDRESS			CITY	ZIP
Not Reported by Agency				

DETAILS

Note: This is an ERS assigned ID.
 Agency Code: USGS
 Site ID Number: 341337080133900
 Site Type Code: GW
 County Code: 61
 District Code: 45
 State Code: 45
 Country Code: US
 Altitude of Gage/Land Surface: 201
 Map Name: BISHOPVILLE EAST
 Scale of Map: 24000
 Method Altitude Determined: M
 Altitude Accuracy: 2
 Altitude Datum: NGVD29
 Hydrologic Unit Code: 3040202
 Topographic Setting Code: F
 Flags for Type of Data Collected: NNNNNNNNNNNNNNNNNNNNNNNNNNNNNNNNN
 Flags for Instruments at Site: NNNNNNNNNNNNNNNNNNNNNNNNNNNNNNNNN
 Date of First Construction: 19670509
 Mean Greenwich Time Offset: EST
 Local Standard Time Flag: Y
 Data Reliability Code: C
 Data-Other GW Files: YYYYNNNN
 Well Depth: 300
 Hole Depth: 320
 Project Number: 45450200
 Real-Time Data Flag: 0
[More Details Link](#)

DATABASE	STATUS	DISTANCE	ELEVATION	MAP ID
USGS-Waterwells-US	Listed	Subject Site	192 ft	17
SITE NAME			MAPS	ID
LE- 25			1, 4	689370
ADDRESS			CITY	ZIP
Not Reported by Agency				

DETAILS

Note: This is an ERS assigned ID.
 Agency Code: USGS
 Site ID Number: 341340080133509
 Site Type Code: GW
 County Code: 61
 District Code: 45
 State Code: 45
 Country Code: US
 Altitude of Gage/Land Surface: 200
 Method Altitude Determined: U
 Altitude Accuracy: 0.1
 Altitude Datum: NGVD29
 Flags for Type of Data Collected: NNNNNNNNNNNNNNNNNNNNNNNNNNNNNNN
 Flags for Instruments at Site: NNNNNNNNNNNNNNNNNNNNNNNNNNNNNNN
 Mean Greenwich Time Offset: EST
 Local Standard Time Flag: Y
 Data Reliability Code: M
 Data-Other GW Files: YYY Y
 Well Depth: 300
 Project Number: 2519BC701
 Real-Time Data Flag: 0
 Peak-Streamflow Data Count: 0
 Water-Quality Data Count: 0
 GW-Level Measurements Begin Date: 1990
 GW-Level Measurements End Date: 1990
 GW-Level Measurements Count: 1
 Site-Visit Data Count: 0

[More Details Link](#)

DATABASE	STATUS	DISTANCE	ELEVATION	MAP ID
USGS-Waterwells-US	Listed	Subject Site	191 ft	18
SITE NAME			MAPS	ID
LE- 138			1,4	689367
ADDRESS			CITY	ZIP
Not Reported by Agency				

DETAILS

Note: This is an ERS assigned ID.
 Agency Code: USGS
 Site ID Number: 341326080134909
 Site Type Code: GW
 County Code: 61
 District Code: 45
 State Code: 45
 Country Code: US
 Altitude of Gage/Land Surface: 180
 Method Altitude Determined: M
 Altitude Accuracy: 10
 Altitude Datum: NGVD29
 Flags for Type of Data Collected: NNNNNNNNNNNNNNNNNNNNNNNNNNNNNNN
 Flags for Instruments at Site: NNNNNNNNNNNNNNNNNNNNNNNNNNNNNNN
 Date of First Construction: 200209
 Mean Greenwich Time Offset: EST
 Local Standard Time Flag: Y
 Data Reliability Code: M
 Data-Other GW Files: YY Y
 National Aquifer Code: S100SECSLP
 Well Depth: 95
 Source of Depth Data: S
 Project Number: 2519BC701
 Real-Time Data Flag: 0
 Peak-Streamflow Data Count: 0
 Water-Quality Data Count: 0
 GW-Level Measurements Begin Date: 2002

[More Details Link](#)

DATABASE	STATUS	DISTANCE	ELEVATION	MAP ID
UST-SC	Listed	Subject Site	201 ft	20
SITE NAME			MAPS	ID
REEVES BROTHERS INC BISHOPVILLE FINISHING			1, 4	05723
ADDRESS			CITY	ZIP
401 DIXON DR			BISHOPVILLE	29010

DETAILS

Tank Information

URL:

<https://apps.dhec.sc.gov/Environment/USTRegistry/Registry/Details/05723>

Owner: REEVES BROTHERS BISHOPVILLE YARN

Contact: JOHN BELL

Owner Address: PO BOX 892

Owner City: SPARTANBURG

Owner State: SC

Owner Zip: 29304-0892

Phone: 864-576-1210

Tank No#: 1

Capacity: 10000

Substance: GN

Age: Not Reported

Tank Status: Abandoned

Tank No#: 2

Capacity: 10000

Substance: DL

Age: Not Reported

Tank Status: Abandoned

Enforcement Action Information

: Not Reported

Historic Details (No Longer Provided by Agency)

UST Facility EID: 1355630

[More Details Link](#)

DATABASE	STATUS	DISTANCE	ELEVATION	MAP ID
UST-SC	Listed	Subject Site	201 ft	20
SITE NAME			MAPS	ID
REEVES BROTHERS INC BISHOPVILLE FINISHING			1,4	05724
ADDRESS			CITY	ZIP
401 DIXON DR			BISHOPVILLE	29010

DETAILS

Tank Information

URL:

<https://apps.dhec.sc.gov/Environment/USTRegistry/Registry/Details/05724>

Owner: REEVES BROTHERS BISHOPVILLE YARN

Contact: JOHN BELL

Owner Address: PO BOX 892

Owner City: SPARTANBURG

Owner State: SC

Owner Zip: 29304-0892

Phone: 864-576-1210

Tank No#: 1

Capacity: 2000

Substance: GN

Age: Not Reported

Tank Status: Abandoned

Tank No#: 2

Capacity: 3000

Substance: DL

Age: Not Reported

Tank Status: Abandoned

Tank No#: 3

Capacity: 3000

Substance: KN

Age: Not Reported

Tank Status: Abandoned

[More Details Link](#)

DATABASE	STATUS	DISTANCE	ELEVATION	MAP ID
FRS-US	Listed	0.01 miles SE	205 ft	21
SITE NAME			MAPS	ID
APAC ATLANTIC INC LYNCHBURG PLT #406			1, 4	110004940574
ADDRESS			CITY	ZIP
BACKSWAMP ROAD			LYNCHBURG	29080
DETAILS				
<p>FRS Facility Detail Report URL: http://ofmpub.epa.gov/enviro/fii_query_detail.disp_program_facility?p_registry_id=110004940574 Create Date: 01-MAR-2000 00:00:00 Update Date: 09-AUG-2010 10:51:03 Program System: RCRAINFO, SC-EFIS Interest Type(s): CESQG, STATE MASTER</p>				

DATABASE	STATUS	DISTANCE	ELEVATION	MAP ID
FRS-US	Listed	0.01 miles NE	230 ft	22
SITE NAME			MAPS	ID
CARESOUTH CAROLINA BISHOPVILLE CENTER			1, 4	110017009609
ADDRESS			CITY	ZIP
545 SUMTER HWY			BISHOPVILLE	29010-0000
DETAILS				
<p>FRS Facility Detail Report URL: http://ofmpub.epa.gov/enviro/fii_query_detail.disp_program_facility?p_registry_id=110017009609 Create Date: 10-MAR-2004 18:19:21 Update Date: 29-DEC-2014 15:41:33 Program System: SC-EFIS Interest Type(s): STATE MASTER</p>				

DATABASE	STATUS	DISTANCE	ELEVATION	MAP ID
IWG-SC	Listed	0.01 miles NE	230 ft	22
SITE NAME			MAPS	ID
CARESOUTH CAROLINA BISHOPVILLE CENTER			1, 4	SC31-0001G
ADDRESS			CITY	ZIP
545 SUMTER HWY			BISHOPVILLE	29010
DETAILS				
Permit ID: SC31-0001G Site County: Lee Permittee Address 2: Not Reported				

DATABASE	STATUS	DISTANCE	ELEVATION	MAP ID
Hist-Trucking	Listed	0.03 miles SE	208 ft	23
SITE NAME			MAPS	ID
American Trans Freight			1, 4	94906
ADDRESS			CITY	ZIP
227 Academy Rd			Bishopville	29010
DETAILS				
Sic Code: 4213 Desc: Trucking/Shipping/Delivery, Storage Site Added: 2/2010				

DATABASE	STATUS	DISTANCE	ELEVATION	MAP ID
ICIS-NPDES-US	Listed	0.03 miles N	190 ft	24
SITE NAME			MAPS	ID
REEVES BROTHERS INC. BISHOPVIL			1, 4	SCR000646
ADDRESS			CITY	ZIP
SC			BISHOPVILLE	29010

DETAILS

Facility & Permit Information

Note: To view complete NPDES report go to URL below and click on Envirofacts Report, select ICIS NPDES

URL:

<https://echo.epa.gov/detailed-facility-report?fid=110001135673>

ICIS Facility Interest ID: 3200030393

Facility Registry Service (FRS) ID: 110001135673

Facility Type: POF - Privately Owned Facility

Supplemental Address Info: Not Reported

County FIPS Code: SC061

Agency Provided Latitude: 34.225005

Agency Provided Longitude: -80.230529

Impaired Waters: Not Reported

Inspection Information

: Not Reported

Permit Schedule Violations

: Not Reported

Compliance Schedule Violations

: Not Reported

Single Event Violations

: Not Reported

CWA Enforcement Actions

: Not Reported

Effluent Violation Information

: Not Reported

NAICS Descriptions

[More Details Link](#)

DATABASE	STATUS	DISTANCE	ELEVATION	MAP ID
FA-UST-SC	Listed	0.06 miles S	209 ft	25
SITE NAME			MAPS	ID
PILOT 4581			1, 4	18079
ADDRESS			CITY	ZIP
1244 S MAIN ST			BISHOPVILLE	

DETAILS

Site: 18079
 Trans Number: Not Reported
 Rel: 1
 Rel Report Date: 02/20/06
 Ded#: 25k
 Conf# Date: 02/22/06
 CU Init Date: 11/13/06
 CUC Date: Not Reported
 No Further Action Date: 11/06/14
 Type: MNA
 RBCA: 2BB
 Score: 206
 Deduct Amount: 25000
 Amount Paid: 75799.5
 Interest: 0
 Total Amount: 75799.5
 Assessment Amount: 24785.31
 Corrective Action Amount: 9699.77
 SMonit: 41314.42
 Other: 0

Rel: 2
 Rel Report Date: 06/12/08
 Ded#: 25k
 Conf# Date: 08/14/08
 CU Init Date: 09/23/08
 CUC Date: 04/02/09

[More Details Link](#)

DATABASE	STATUS	DISTANCE	ELEVATION	MAP ID
FRS-US	Listed	0.06 miles S	209 ft	25
SITE NAME			MAPS	ID
WILCO TRAVEL PLAZA 935			1,4	110017291848
ADDRESS			CITY	ZIP
1244 S MAIN ST			BISHOPVILLE	29010

DETAILS

FRS Facility Detail Report URL:
http://ofmpub.epa.gov/enviro/fii_query_detail.disp_program_facility?p_registry_id=110017291848
 Create Date: 12-MAR-2004 12:02:42
 Program System: SC-EFIS
 Interest Type(s): STATE MASTER

DATABASE	STATUS	DISTANCE	ELEVATION	MAP ID
HIST-LUST-SC	Listed	0.06 miles S	209 ft	25
SITE NAME			MAPS	ID
WILCO TRAVEL PLAZA 935			1, 4	18079
ADDRESS			CITY	ZIP
1244 S MAIN ST			BISHOPVILLE	29010
DETAILS				
METHOD: GPS2 TIER: 6 LOCAL_FA_3: Lee X_AGENCY: -80.2826800007 Y_AGENCY: 34.1924899983				

DATABASE	STATUS	DISTANCE	ELEVATION	MAP ID
Hist-SC	Name Changed	0.06 miles S	209 ft	25
SITE NAME			MAPS	ID
SPEEDWAY 4581			1, 4	18079-1
ADDRESS			CITY	ZIP
1244 S MAIN ST			BISHOPVILLE	

DETAILS

Original Database: LUST-Closed-SC
 Last Agency Status: Closed
 Archive Date: 01/30/17
 Name Changed-URL:
<http://www.scdhec.gov/Apps/Environment/USTRegistry/Registry/Details/18079>
 Site Number: 18079
 Release Number: 1
 EID: 16263117
 Prefix: P
 Project Manager Username: LOOPERAM
 Owner Company Name: SPEEDWAY LLC
 Owner Last Name: SPEEDWAY LLC
 Owner First Name: Not Reported
 Owner City: ENON
 Last Name: SPEEDWAY 4581
 First Name: Not Reported
 Substance Released Code: PETROL
 Release Source: UST
 Type: GW
 Rank: 2BB
 Lust Release Status Number: 3
 Lust Release Status: Monitored Natural Attenuation (MNA)
 Release Reported Date: 2/20/2006
 Date Confirmed: 2/22/2006
 Date NFA Issued: 11/6/2014
 Numerical score used to assist with priority ranking: 206.31
 Funding Mechanism (Internal Staff Use): WS

[More Details Link](#)

DATABASE	STATUS	DISTANCE	ELEVATION	MAP ID
Hist-SC	No Longer Listed	0.06 miles S	209 ft	25
SITE NAME			MAPS	ID
WILCO TRAVEL PLAZA			1 , 4	18079
ADDRESS			CITY	ZIP
1244 S MAIN ST			BISHOPVILLE	29010

DETAILS

Original Database: FA-UST-SC
 Last Agency Status: Listed
 Archive Date: 02/26/17
 No Longer Listed-Site: 18079
 Trans Number: Not Reported
 Rel: 1
 Rel Report Date: 02/20/06
 Ded#: 25k
 Conf# Date: 02/22/06
 CU Init Date: 11/13/06
 CUC Date: Not Reported
 No Further Action Date: 11/06/14
 Type: MNA
 RBCA: 2BB
 Score: 206
 Deduct Amount: 25000
 Amount Paid: 75799.5
 Interest: 0
 Total Amount: 75799.5
 Assessment Amount: 24785.31
 Corrective Action Amount: 9699.77
 SMonit: 41314.42
 Other: 0

Rel: 2
 Rel Report Date: 06/12/08
 Ded#: 25k

[More Details Link](#)

DATABASE	STATUS	DISTANCE	ELEVATION	MAP ID
Hist-SC	Name Changed	0.06 miles S	209 ft	25
SITE NAME			MAPS	ID
WILCO TRAVEL PLAZA 935			1, 4	18079-2
ADDRESS			CITY	ZIP
1244 S MAIN ST			BISHOPVILLE	

DETAILS

Original Database: LUST-Closed-SC
 Last Agency Status: Closed
 Archive Date: 03/24/16
 Name Changed-URL:
<http://www.scdhec.gov/Apps/Environment/USTRegistry/Registry/Details/18079>
 Site ID: 18079
 Release Number: 2
 Project Manager: HORNOSMS
 Owner: WILCO HESS LLC
 Product: PETROL
 Source: UST
 Rank: 5B
 Lust Status: Conducting Investigation/Risk Assessment
 Date Reported: 6/12/2008
 Date Confirmed: 8/14/2008
 Date NFA Issued: 4/2/2009
 Numerical score used to assist with priority ranking: 0
 Type: SOILGW
 Funding Mechanism (Internal Staff Use): W25
 SUPERB Qualified Yes or No: Y
 Cleanup Complete Date: 4/2/2009
 Conditional No Further Action Date: Not Reported
 Transfer to another program: Not Reported
 UST or UST-NS (non SUPERB): UST

DATABASE	STATUS	DISTANCE	ELEVATION	MAP ID
Hist-SC	Name Changed	0.06 miles S	209 ft	25
SITE NAME			MAPS	ID
WILCO TRAVEL PLAZA 935			1 , 4	18079-1
ADDRESS			CITY	ZIP
1244 S MAIN ST			BISHOPVILLE	

DETAILS

Original Database: LUST-Closed-SC
 Last Agency Status: Closed
 Archive Date: 03/24/16
 Name Changed-URL:
<http://www.scdhec.gov/Apps/Environment/USTRegistry/Registry/Details/18079>
 Site ID: 18079
 Release Number: 1
 Project Manager: THOMADL
 Owner: WILCO HESS LLC
 Product: PETROL
 Source: UST
 Rank: 2BB
 Lust Status: Monitored Natural Attenuation (MNA)
 Date Reported: 2/20/2006
 Date Confirmed: 2/22/2006
 Date NFA Issued: 11/6/2014
 Numerical score used to assist with priority ranking: 206.31
 Type: GW
 Funding Mechanism (Internal Staff Use): WS
 SUPERB Qualified Yes or No: Y
 Cleanup Complete Date: Not Reported
 Conditional No Further Action Date: 11/6/2014
 Transfer to another program: Not Reported
 UST or UST-NS (non SUPERB): UST

DATABASE	STATUS	DISTANCE	ELEVATION	MAP ID
Hist-SC	Name Changed	0.06 miles S	209 ft	25
SITE NAME			MAPS	ID
WILCO TRAVEL PLAZA 935			1, 4	18079
ADDRESS			CITY	ZIP
1244 S MAIN ST			BISHOPVILLE	29010

DETAILS

Original Database: UST-SC
 Last Agency Status: Listed
 Archive Date: 06/14/16
 Name Changed-Basic Information
 Site URL:
<http://www.scdhec.gov/Apps/Environment/USTRegistry/Registry/Details/18079>
 Site ID (w Prefix): P-18079
 Total Tanks: 4
 Billable Tanks: 4
 Other Tanks: 0
 Abandoned Tanks: 0
 RO: Not Reported
 Agency Provided Latitude: 34.193365
 Agency Provided Longitude: -80.28186

Tank Information

Site ID: 18079
 Owner Name: WILCO HESS LLC
 Owner Contact: DARRELL SMITH
 Owner Address: 5446 UNIVERSITY PKWY
 Owner City: WINSTON SALEM
 Owner State: NC
 Owner Zip: 27105
 Owner Phone: 336-767-6280
 Facility Contact: DARRELL SMITH
 Facility Phone: 803-428-2248

[More Details Link](#)

DATABASE	STATUS	DISTANCE	ELEVATION	MAP ID
Hist-SC	No Longer Listed	0.06 miles S	209 ft	25
SITE NAME			MAPS	ID
WILCO HESS LLC			1, 4	15006BA6-18079
ADDRESS			CITY	ZIP
1244 S MAIN ST			BISHOPVILLE	29010

DETAILS

Previous List: UST-SC
 Archived: 5/21/2012
 Site Number: 18079?search_site_num
 Owner: WILCO TRAVEL PLAZA 935
 County: Lee

DATABASE	STATUS	DISTANCE	ELEVATION	MAP ID
Hist-SC	Name Changed	0.06 miles S	209 ft	25
SITE NAME			MAPS	ID
SPEEDWAY 4581			1,4	18079
ADDRESS			CITY	ZIP
1244 S MAIN ST			BISHOPVILLE	29010

DETAILS

Original Database: UST-SC
 Last Agency Status: Listed
 Archive Date: 09/28/18
 Name Changed-Basic Information
 Site URL:
<http://www.scdhec.gov/Apps/Environment/USTRegistry/Registry/Details/18079>
 Site ID (w Prefix): P-18079
 Total Tanks: 4
 Billable Tanks: 4
 Other Tanks: 0
 Abandoned Tanks: 0
 RO: Not Reported
 Agency Provided Latitude: 34.193365
 Agency Provided Longitude: -80.28186

Tank Information
 Site ID: 18079
 Local Facility EID: 1300778
 Tank Owner EID: 1300628
 UST Facility EID: 1395699
 CF Owner Number: 18079
 Owner Company Name: SPEEDWAY LLC
 Owner Contact First Name: Not Reported
 Owner Address: 500 SPEEDWAY DR
 Owner City: ENON
 Owner State: OH

[More Details Link](#)

DATABASE	STATUS	DISTANCE	ELEVATION	MAP ID
Hist-SC	Name Changed	0.06 miles S	209 ft	25
SITE NAME			MAPS	ID
SPEEDWAY 4581			1,4	18079-2
ADDRESS			CITY	ZIP
1244 S MAIN ST			BISHOPVILLE	

DETAILS

Original Database: LUST-Closed-SC
 Last Agency Status: Closed
 Archive Date: 01/30/17
 Name Changed-URL:
<http://www.scdhec.gov/Apps/Environment/USTRegistry/Registry/Details/18079>
 Site Number: 18079
 Release Number: 2
 EID: 43078818
 Prefix: P
 Project Manager Username: HORNOSMS
 Owner Company Name: SPEEDWAY LLC
 Owner Last Name: SPEEDWAY LLC
 Owner First Name: Not Reported
 Owner City: ENON
 Last Name: SPEEDWAY 4581
 First Name: Not Reported
 Substance Released Code: PETROL
 Release Source: UST
 Type: SOILGW
 Rank: 5B
 Lust Release Status Number: 1
 Lust Release Status: Conducting Investigation/Risk Assessment
 Release Reported Date: 6/12/2008
 Date Confirmed: 8/14/2008
 Date NFA Issued: 4/2/2009
 Numerical score used to assist with priority ranking: 0
 Funding Mechanism (Internal Staff Use): W25

[More Details Link](#)

DATABASE	STATUS	DISTANCE	ELEVATION	MAP ID
Hist-SC	No Longer Listed	0.06 miles S	209 ft	25
SITE NAME			MAPS	ID
WILCO TRAVEL PLAZA 935			1,4	12521
ADDRESS			CITY	ZIP
1244 S MAIN ST			BISHOPVILLE	
DETAILS				
<p>Original Database: FA-UST-SC Last Agency Status: Listed Archive Date: 09/02/15 No Longer Listed-Tank Owner: WILCO HESS LLC Site ID: P-18079 Phone: 336-767-6280 Tanks: 4 Bill: 4 Other: 0 Aband: 0 RO: Not Reported</p>				

DATABASE	STATUS	DISTANCE	ELEVATION	MAP ID
Hist-SC	No Longer Listed	0.06 miles S	209 ft	25
SITE NAME			MAPS	ID
WILCO TRAVEL PLAZA 935			1,4	9A96DED1-18079REL1
ADDRESS			CITY	ZIP
1244 S MAIN ST			BISHOPVILLE	29010

DETAILS

Original Database: LUST-Open-SC
 Last Agency Status: Open
 Archive Date: 04/07/2015
 Project Manager: THOMADL
 Tank Owner: WILCO HESS LLC
 Substance: PETROL
 Rank: 2BB
 Status: 3
 Date Reported: 2/20/2006
 Date Confirmed: 2/22/2006
 Date NFA Issued: Not Reported
 Score: 206.31
 Type: GW
 RP Fin: WS
 Q: Y
 CU Compl: Not Reported
 CU > MCL: Not Reported
 Xfer: Not Reported
 Source: UST

Project Manager: THOMADL
 Tank Owner: WILCO HESS LLC
 Substance: PETROL
 Rank: 2BB
 Status: 7
 Date Reported: 2/20/2006
 Date Confirmed: 2/22/2006

[More Details Link](#)

DATABASE	STATUS	DISTANCE	ELEVATION	MAP ID
HIST-UST-SC	Listed	0.06 miles S	209 ft	25
SITE NAME			MAPS	ID
WILCO TRAVEL PLAZA 935			1, 4	18079
ADDRESS			CITY	ZIP
1244 S MAIN ST			BISHOPVILLE	29010

DETAILS

METHOD: GPS2
 TIER: 6
 LOCAL_FA_4: Lee
 LOC_EID: 1395700
 X_AGENCY: -80.2826800007
 Y_AGENCY: 34.1924899983
 FACILITY ID: SC0000064054

DATABASE	STATUS	DISTANCE	ELEVATION	MAP ID
LUST-Closed-SC	Closed	0.06 miles S	209 ft	25
SITE NAME			MAPS	ID
PILOT 4581			1,4	18079-2
ADDRESS			CITY	ZIP
1244 S MAIN ST			BISHOPVILLE	

DETAILS

Facility and Program Information
 Site ID: 18079
 Release Number: 2
 Project Manager: HORNOSMS
 County: Lee
 Tank Owner: PILOT TRAVEL CENTERS LLC
 Release Reported Date: 06/12/08
 Release Confirmed Date: 08/14/08
 NFA Date: 04/02/09
 Rank: 5B
 Status: 1
 Status Description: Conducting Investigation/Risk Assessment
 Score: 0
 Product: PETROL

Historic Information, No Longer Provided by Agency
 Type: SOILGW
 Rank: 5B

DATABASE	STATUS	DISTANCE	ELEVATION	MAP ID
LUST-Closed-SC	Closed	0.06 miles S	209 ft	25
SITE NAME			MAPS	ID
PILOT 4581			1, 4	18079-1
ADDRESS			CITY	ZIP
1244 S MAIN ST			BISHOPVILLE	

DETAILS

Facility and Program Information
 Site ID: 18079
 Release Number: 1
 Project Manager: LOOPERAM
 County: Lee
 Tank Owner: PILOT TRAVEL CENTERS LLC
 Release Reported Date: 02/20/06
 Release Confirmed Date: 02/22/06
 NFA Date: 11/06/14
 Rank: 2BB
 Status: 3
 Status Description: Monitored Natural Attenuation (MNA)
 Score: 206
 Product: PETROL

Historic Information, No Longer Provided by Agency
 Type: GW
 Rank: 2BB

DATABASE	STATUS	DISTANCE	ELEVATION	MAP ID
UST-SC	Listed	0.06 miles S	209 ft	25
SITE NAME			MAPS	ID
PILOT 4581			1, 4	18079
ADDRESS			CITY	ZIP
1244 S MAIN ST			BISHOPVILLE	29010

DETAILS

Tank Information

URL:
<https://apps.dhec.sc.gov/Environment/USTRegistry/Registry/Details/18079>
 Owner: PILOT TRAVEL CENTERS LLC
 Contact: JOEY CUPP
 Owner Address: 5508 LONAS RD
 Owner City: KNOXVILLE
 Owner State: TN
 Owner Zip: 37909
 Phone: 865-474-2935
 Tank No#: 1
 Capacity: 15000
 Substance: RUL
 Age: 0
 Tank Status: Currently In Use

Tank No#: 2
 Capacity: 10000
 Substance: PREM
 Age: 0
 Tank Status: Currently In Use

Tank No#: 3
 Capacity: 25000
 Substance: DL
 Age: 0
 Tank Status: Currently In Use

[More Details Link](#)

DATABASE	STATUS	DISTANCE	ELEVATION	MAP ID
USGS-Waterwells-US	Listed	0.06 miles NE	229 ft	26
SITE NAME			MAPS	ID
LE- 139			1, 4	689331
ADDRESS			CITY	ZIP
Not Reported by Agency				

DETAILS

Permit Number: 1540-0027
 County: Lee
 Facility Address 2: Not Reported
 Permit Type: General CM - Fuel
 Permit Effective: 4/1/2011
 Permit Expiration Date: Not Reported
 Permit received Date: 3/30/2011
 SIC Code: 9223
 NAIC Code: 922140
 Contact Name: JAMES MELTON
 Contact Address: PO BOX 21787 COLUMBIA SC, 29221-1787
 Contact Email: MELTON.JAMES@DOC.SC.GOV
 Contact Phone: Not Reported

DATABASE	STATUS	DISTANCE	ELEVATION	MAP ID
Hist-AFS2-US	Listed	0.07 miles NW	204 ft	27
SITE NAME			MAPS	ID
SC DC:LEE			1,4	04-45-061-00027
ADDRESS			CITY	ZIP
1204 E CHURCH ST			BISHOPVILLE	29010

DETAILS

Major Historical
 Region Code: 04
 Plant ID: 00027
 State Plant Compliance Status: 3
 Historical Compliance Date: 1401
 Air Program Code: Federally Enforceable State Operating Permit Program (FESOP) -NON TITLE V

Historical Compliance Date: 1301
 Air Program Code: NSPS

Historical Compliance Date: 1403
 Air Program Code: Federally Enforceable State Operating Permit Program (FESOP) -NON TITLE V

Historical Compliance Date: 1104
 Air Program Code: State Implementation Plan (SIP) source

Historical Compliance Date: 1403
 Air Program Code: NSPS

Historical Compliance Date: 1402
 Air Program Code: NSPS

Historical Compliance Date: 1401
 Air Program Code: NSPS

Historical Compliance Date: 1304
 Air Program Code: NSPS

[More Details Link](#)

DATABASE	STATUS	DISTANCE	ELEVATION	MAP ID
Hist-AFS-US	Listed	0.07 miles NW	204 ft	27
SITE NAME			MAPS	ID
SC DC:LEE			1, 4	4506100027
ADDRESS			CITY	ZIP
1204 E CHURCH ST			BISHOPVILLE	29010

DETAILS

Facility:
 PLANT_ID: 822947
 EPA_REGION: 04: AL, FL, GA, KY, MS, NC, SC, TN
 PLANT_COUNTY: 061
 PRIMARY_SIC_CODE: 9223
 SECONDARY_SIC_CODE: Not Reported
 NAICS_CODE: 922140
 AFS_GOV_FACILITY_CODE: Owned/Operated by State Gov
 FEDERALLY_REPORTABLE: Yes
 EPA_CLASSIFICATION_CODE: Pot Emissions below major source thesholds if complies with FED REGS/LIMITS
 OPERATING_STATUS: Operating
 EPA_COMPLIANCE_STATUS: In Compliance – Certification
 CURRENT_HPVS: Not Reported
 LOCAL_CONTROL_REGION: Not Reported
 STATE_COMPLIANCE_STATUS: In Compliance – Certification

Air Program:
 AIR_PROGRAM: SIP
 AIR_PROGRAM_STATUS: Operating
 EPA_CLASSIFICATION_CODE: Pot Emissions below major source thesholds if complies with FED REGS/LIMITS
 EPA_COMPLIANCE_STATUS: In Compliance – Certification
 AIR_PROGRAM_CODE_SUBPARTS: Not Reported
 POLLUTANT: Administration
 CHEMICAL_ABSTRACT_SERVICE_NMBR: Not Reported
 POLLUTANT_CLASSIFICATION: Class is unknown
 POLLUTANT_COMPLIANCE_STATUS: In Compliance – Inspection

[More Details Link](#)

DATABASE	STATUS	DISTANCE	ELEVATION	MAP ID
HIST-UST-SC	Listed	0.07 miles NW	204 ft	27
SITE NAME			MAPS	ID
LEE CORRECTIONAL INSTITUTION			1, 4	14742
ADDRESS			CITY	ZIP
1204 E CHURCH ST			BISHOPVILLE	29010

DETAILS				
METHOD: GPS2 TIER: 6 LOCAL_FA_4: Lee LOC_EID: 1386100 X_AGENCY: -80.2226899972 Y_AGENCY: 34.1972100043 FACILITY ID: SC0000064400				

DATABASE	STATUS	DISTANCE	ELEVATION	MAP ID
HIST-UST-SC	Listed	0.08 miles S	209 ft	28
SITE NAME			MAPS	ID
MIXON LOGGING CO			1,4	13242
ADDRESS			CITY	ZIP
1118 N MAIN ST			BISHOPVILLE	29010-1500

DETAILS				
METHOD: Geocode TIER: 7 LOCAL_FA_4: Lee LOC_EID: 1382933 X_AGENCY: -80.2377009035 Y_AGENCY: 34.2277555615 FACILITY ID: Not Reported				

DATABASE	STATUS	DISTANCE	ELEVATION	MAP ID
UST-SC	Listed	0.08 miles S	209 ft	28
SITE NAME			MAPS	ID
MIXON LOGGING CO			1,4	13242
ADDRESS			CITY	ZIP
1118 N MAIN ST			BISHOPVILLE	29010-1500

DETAILS

Tank Information
 URL:
<https://apps.dhec.sc.gov/Environment/USTRegistry/Registry/Details/13242>
 Owner: MIXON
 Contact: EMORY MIXON
 Owner Address: PO BOX 503
 Owner City: BISHOPVILLE
 Owner State: SC
 Owner Zip: 29010-0503
 Phone: 803-484-6457
 Tank No#: 1
 Capacity: 12000
 Substance: DL
 Age: 15
 Tank Status: Abandoned

Tank No#: 2
 Capacity: 12000
 Substance: DL
 Age: 15
 Tank Status: Abandoned

Tank No#: 3
 Capacity: 6000
 Substance: GN
 Age: 15
 Tank Status: Abandoned

[More Details Link](#)

DATABASE	STATUS	DISTANCE	ELEVATION	MAP ID
IWG-SC	Listed	0.08 miles SE	199 ft	29
SITE NAME			MAPS	ID
LEE CORRECTIONAL INSTITUTION			1, 4	SC31-0019G
ADDRESS			CITY	ZIP
990 WISACKY HWY			BISHOPVILLE	290101775

DETAILS

Permit ID: SC31-0019G
 Site County: Lee
 Permittee Address 2: Not Reported

DATABASE	STATUS	DISTANCE	ELEVATION	MAP ID
UST-SC	Listed	0.08 miles SE	199 ft	29
SITE NAME			MAPS	ID
LEE CORRECTIONAL INSTITUTE			1, 4	14742
ADDRESS			CITY	ZIP
990 WISACKY HWY			BISHOPVILLE	29010-1775

DETAILS

Tank Information

URL:

<https://apps.dhec.sc.gov/Environment/USTRegistry/Registry/Details/14742>

Owner: SC DEPT OF CORRECTIONS

Contact: MARK WRIGLEY

Owner Address: PO BOX 21787

Owner City: COLUMBIA

Owner State: SC

Owner Zip: 29221-1787

Phone: 803-896-8541

Tank No#: 3

Capacity: 20000

Substance: RUL

Age: 0

Tank Status: Currently In Use

Tank No#: 4

Capacity: 8000

Substance: DL

Age: 0

Tank Status: Currently In Use

Tank No#: 5

Capacity: 20000

Substance: DL

Age: 0

Tank Status: Currently In Use

[More Details Link](#)

DATABASE	STATUS	DISTANCE	ELEVATION	MAP ID
HIST-UST-SC	Listed	0.09 miles S	210 ft	30
SITE NAME			MAPS	ID
WILLIAMS LEASING INC			1,4	05759
ADDRESS			CITY	ZIP
1151 N MAIN ST			BISHOPVILLE	29010-0192
DETAILS				
METHOD: Geocode TIER: 7 LOCAL_FA_4: Lee LOC_EID: 1355767 X_AGENCY: -80.2377009035 Y_AGENCY: 34.2277555615 FACILITY ID: SC0000076605				

DATABASE	STATUS	DISTANCE	ELEVATION	MAP ID
UST-SC	Listed	0.09 miles S	210 ft	30
SITE NAME			MAPS	ID
WILLIAMS LEASING INC			1,4	05759
ADDRESS			CITY	ZIP
1151 N MAIN ST			BISHOPVILLE	29010-0192

DETAILS

Tank Information

URL:
<https://apps.dhec.sc.gov/Environment/USTRegistry/Registry/Details/05759>
 Owner: WILLIAMS LEASING INC
 Contact: JOHN WILLIAMS
 Owner Address: 1151 N MAIN ST
 Owner City: BISHOPVILLE
 Owner State: SC
 Owner Zip: 29010-0192
 Phone: 803-484-5304
 Tank No#: 1
 Capacity: 10000
 Substance: DL
 Age: 10
 Tank Status: Abandoned

Tank No#: 2
 Capacity: 6000
 Substance: WO
 Age: Not Reported
 Tank Status: Abandoned

Enforcement Action Information

: Not Reported
 Historic Details (No Longer Provided by Agency)
 UST Facility EID: 1355765

[More Details Link](#)

DATABASE	STATUS	DISTANCE	ELEVATION	MAP ID
PCS-US	Listed	0.09 miles E	181 ft	31
SITE NAME			MAPS	ID
BISHOPVILLE WWTF			1, 4	SC0035378
ADDRESS			CITY	ZIP
AT MCGRUIT RD			BISHOPVILLE	

DETAILS

URL:
<http://www.epa-echo.gov/cgi-bin/get1cReport.cgi?tool=echo&IDNumber=SC0035378>
 Facility Active?: Active
 Major Discharger Indicator: Major Discharger
 Facility Type: Municipal
 Sic Code: 4952
 Permit Issued By: State
 Average Flow(mill gals/day): 0.750
 Permit Issued Date: 10/24/2011
 Permit Expiration Date: 09/30/2016
 Receiving Waters Name: LYNCHES RV

DATABASE	STATUS	DISTANCE	ELEVATION	MAP ID
RCRA-NON-US	Listed	0.1 miles S	210 ft	32
SITE NAME			MAPS	ID
BOB SMITH'S CHEVROLET-GMC INC			1 , 4	SCD982119083
ADDRESS			CITY	ZIP
1103 NORTH MAIN ST			BISHOPVILLE	29010

DETAILS

Additional details may be found online using the following link:

http://oaspub.epa.gov/enviro/fii_query_dtl.disp_program_facility?pgm_sys_id_in=SCD982119083&pgm_sys_acrnm_in=RCRAINFO

Source Type: Notification
 Generator Status Universe: N
 Generator Status: Non-Generator
 Active Site Indicator: -----
 Owner Name: GERALD M SMITH
 Operator Name: OPERNAME
 In Handler Universes: N
 In a Universe: N
 Short Term Generator: N
 Importer Activity: N
 Mixed Waste Generator: N
 Transporter Activity: N
 Transfer Facility: N
 Recycler Activity: N
 Onsite Burner Exemption: N
 Furnace Exemption: N
 Underground Injection Activity: N
 Receives Waste From Off-site: N
 Universal Waste: N
 Universal Waste Destination Facility: N
 Used Oil Universe: NNNNNNN
 Federal Universal Waste: N
 Active Site Federally Regulated TSD: -----
 Active Site Converter TSD: -----

[More Details Link](#)

DATABASE	STATUS	DISTANCE	ELEVATION	MAP ID
Air-Active-SC	Listed	0.1 miles SW	207 ft	33
SITE NAME			MAPS	ID
REXAM BEVERAGE CAN COMPANY			1, 4	1540-0006
ADDRESS			CITY	ZIP
609 Cousar St			Bishopville	29010

DETAILS

Permit Number: 1540-0006
 County: Lee
 Facility Address 2: Not Reported
 Permit Type: Title V
 Permit Effective: 7/1/2012
 Permit Expiration Date: 6/30/2017
 Permit received Date: 5/8/2012
 SIC Code: 3411
 NAIC Code: 332431
 Contact Name: MICHAEL WELLS
 Contact Address: 8770 W BRYN MAWR AVE CHICAGO IL, 60631
 Contact Email: MIKE.WELLS@ARDAGHGROUP.COM
 Contact Phone: 773-399-3148

DATABASE	STATUS	DISTANCE	ELEVATION	MAP ID
Hist-AFS2-US	Listed	0.1 miles SW	207 ft	33
SITE NAME			MAPS	ID
REXAM BEVERAGE CAN COMPANY: BISHOPVILLE			1, 4	04-45-061-00006
ADDRESS			CITY	ZIP
609 COUSAR ST			BISHOPVILLE	29010

DETAILS

Major Historical
 Region Code: 04
 Plant ID: 00006
 State Plant Compliance Status: 4
 Historical Compliance Date: 1402
 Air Program Code: MACT (SECTION 63 NESHAPS)

Historical Compliance Date: 1403
 Air Program Code: NSPS

Historical Compliance Date: 1104
 Air Program Code: State Implementation Plan (SIP) source

Historical Compliance Date: 1403
 Air Program Code: MACT (SECTION 63 NESHAPS)

Historical Compliance Date: 1401
 Air Program Code: MACT (SECTION 63 NESHAPS)

Historical Compliance Date: 1304
 Air Program Code: MACT (SECTION 63 NESHAPS)

Historical Compliance Date: 1303
 Air Program Code: MACT (SECTION 63 NESHAPS)

Historical Compliance Date: 1301
 Air Program Code: MACT (SECTION 63 NESHAPS)

[More Details Link](#)

DATABASE	STATUS	DISTANCE	ELEVATION	MAP ID
Hist-AFS-US	Listed	0.1 miles SW	207 ft	33
SITE NAME			MAPS	ID
REXAM BEVERAGE CAN COMPANY: BISHOPVILLE			1, 4	4506100006
ADDRESS			CITY	ZIP
609 COUSAR ST			BISHOPVILLE	29010

DETAILS

Facility:
 PLANT_ID: 35910
 EPA_REGION: 04: AL, FL, GA, KY, MS, NC, SC, TN
 PLANT_COUNTY: 061
 PRIMARY_SIC_CODE: 3411
 SECONDARY_SIC_CODE: Not Reported
 NAICS_CODE: 332431
 AFS_GOV_FACILITY_CODE: Privately Owned/Operated
 FEDERALLY_REPORTABLE: Yes
 EPA_CLASSIFICATION_CODE: Actual or Potential Emiss are above the applicable major source threshold
 OPERATING_STATUS: Operating
 EPA_COMPLIANCE_STATUS: In Compliance – Certification
 CURRENT_HPVS: Not Reported
 LOCAL_CONTROL_REGION: Not Reported
 STATE_COMPLIANCE_STATUS: In Compliance – Certification

Air Program:
 AIR_PROGRAM: SIP
 AIR_PROGRAM_STATUS: Operating
 EPA_CLASSIFICATION_CODE: Actual or Potential Emiss are above the applicable major source threshold
 EPA_COMPLIANCE_STATUS: In Compliance – Certification
 AIR_PROGRAM_CODE_SUBPARTS: Not Reported
 POLLUTANT: Not Reported
 CHEMICAL_ABSTRACT_SERVICE_NMBR: 71363
 POLLUTANT_CLASSIFICATION: Potential uncontrolled emissions < 100 tons/yr
 POLLUTANT_COMPLIANCE_STATUS: In Compliance – Certification

[More Details Link](#)

DATABASE	STATUS	DISTANCE	ELEVATION	MAP ID
RCRA-SQG-US	Listed	0.1 miles SW	207 ft	33
SITE NAME			MAPS	ID
ARDAGH METAL BEVERAGE USA INC			1, 4	SCD030110217
ADDRESS			CITY	ZIP
609 COUSAR ST			BISHOPVILLE	29010

DETAILS

Additional details may be found online using the following link:

http://oaspub.epa.gov/enviro/fii_query_dtl.disp_program_facility?pgm_sys_id_in=SCD030110217&pgm_sys_acrnm_in=RCRAINFO

Source Type: Notification
 Generator Status Universe: SQG
 Generator Status: Small Quantity Generator
 NAICS1: METAL CAN MANUFACTURING
 Active Site Indicator: H----
 Owner Name: REXHAM PLC
 Operator Name: REXAM BEVERAGE CAN CO
 In Handler Universes: Y
 In a Universe: Y
 Short Term Generator: N
 Importer Activity: N
 Mixed Waste Generator: N
 Transporter Activity: N
 Transfer Facility: N
 Recycler Activity: N
 Onsite Burner Exemption: N
 Furnace Exemption: N
 Underground Injection Activity: N
 Receives Waste From Off-site: N
 Universal Waste: Y
 Universal Waste Destination Facility: N
 Used Oil Universe: NNNNNNN
 Federal Universal Waste: Y
 Active Site Federally Regulated TSDF: -----

[More Details Link](#)

DATABASE	STATUS	DISTANCE	ELEVATION	MAP ID
Hist-Service Stations	Listed	0.12 miles S	211 ft	34
SITE NAME			MAPS	ID
CORNER SHELL			1, 4	69828-PD
ADDRESS			CITY	ZIP
1027 N MAIN ST			BISHOPVILLE	29010-1841

DETAILS

Listing Year: 1997
 SIC Category: SERVICE STATIONS-GASOLINE & OIL
 SIC Code: 554101

DATABASE	STATUS	DISTANCE	ELEVATION	MAP ID
HIST-UST-SC	Listed	0.12 miles S	211 ft	34
SITE NAME			MAPS	ID
CORNER SHELL GROCERY			1,4	05739
ADDRESS			CITY	ZIP
1027 N MAIN ST			BISHOPVILLE	29010-1841
DETAILS				
METHOD: Geocode TIER: 7 LOCAL_FA_4: Lee LOC_EID: 1355691 X_AGENCY: -80.2383707195 Y_AGENCY: 34.22699542 FACILITY ID: Not Reported				

DATABASE	STATUS	DISTANCE	ELEVATION	MAP ID
UST-SC	Listed	0.12 miles S	211 ft	34
SITE NAME			MAPS	ID
CORNER SHELL GROCERY			1,4	05739
ADDRESS			CITY	ZIP
1027 N MAIN ST			BISHOPVILLE	29010-1841

DETAILS

Tank Information
 URL:
<https://apps.dhec.sc.gov/Environment/USTRegistry/Registry/Details/05739>
 Owner: JACKSON
 Contact: CHARLES JACKSON
 Owner Address: 104 MENDY LN
 Owner City: BISHOPVILLE
 Owner State: SC
 Owner Zip: 29010
 Phone: Not Reported
 Tank No#: 1
 Capacity: 2000
 Substance: GN
 Age: 10
 Tank Status: Abandoned

Tank No#: 2
 Capacity: 560
 Substance: GN
 Age: 15
 Tank Status: Abandoned

Tank No#: 3
 Capacity: 560
 Substance: GN
 Age: 15
 Tank Status: Abandoned

[More Details Link](#)

DATABASE	STATUS	DISTANCE	ELEVATION	MAP ID
HIST-LUST-SC	Listed	0.13 miles S	213 ft	35
SITE NAME			MAPS	ID
SPEEDWAY 233			1, 4	05766
ADDRESS			CITY	ZIP
816 N MAIN ST			BISHOPVILLE	29010-0552

DETAILS

METHOD: GPS2
 TIER: 6
 LOCAL_FA_3: Lee
 X_AGENCY: -80.2367599992
 Y_AGENCY: 34.2287199981

DATABASE	STATUS	DISTANCE	ELEVATION	MAP ID
HIST-UST-SC	Listed	0.13 miles S	213 ft	35
SITE NAME			MAPS	ID
SPEEDWAY 233			1, 4	05766
ADDRESS			CITY	ZIP
816 N MAIN ST			BISHOPVILLE	29010-0552
DETAILS				
METHOD: GPS2 TIER: 6 LOCAL_FA_4: Lee LOC_EID: 1355786 X_AGENCY: -80.2367599992 Y_AGENCY: 34.2287199981 FACILITY ID: SC0000064734				

DATABASE	STATUS	DISTANCE	ELEVATION	MAP ID
LUST-Open-SC	Open	0.13 miles S	213 ft	35
SITE NAME			MAPS	ID
SPEEDWAY 233			1, 4	05766-2
ADDRESS			CITY	ZIP
816 N MAIN ST			BISHOPVILLE	

DETAILS

Facility and Program Information
 Site ID: 05766
 Release Number: 2
 Project Manager: DUNNRA
 County: Lee
 Tank Owner: SPEEDWAY LLC
 Release Reported Date: 05/20/91
 Release Confirmed Date: 05/20/91
 NFA Date: Not Reported
 Rank: 2BB
 Status: 4
 Status Description: Active Corrective Action
 Score: 264
 Product: PETRO

Historic Information, No Longer Provided by Agency
 Type: GW
 Rank: 2BB

DATABASE	STATUS	DISTANCE	ELEVATION	MAP ID
UST-SC	Listed	0.13 miles S	213 ft	35
SITE NAME			MAPS	ID
SPEEDWAY 233			1, 4	05766
ADDRESS			CITY	ZIP
816 N MAIN ST			BISHOPVILLE	29010-0552

DETAILS

Tank Information

URL:
<https://apps.dhec.sc.gov/Environment/USTRegistry/Registry/Details/05766>
 Owner: SPEEDWAY LLC
 Contact: JONATHAN HOSTASA
 Owner Address: 500 SPEEDWAY DR
 Owner City: ENON
 Owner State: OH
 Owner Zip: 45323-1056
 Phone: 937-864-3000
 Tank No#: 1
 Capacity: 6000
 Substance: GN
 Age: 10
 Tank Status: Abandoned

Tank No#: 2
 Capacity: 6000
 Substance: GN
 Age: 10
 Tank Status: Abandoned

Tank No#: 3
 Capacity: 4000
 Substance: GN
 Age: 10
 Tank Status: Abandoned

[More Details Link](#)

DATABASE	STATUS	DISTANCE	ELEVATION	MAP ID
HIST-UST-SC	Listed	0.13 miles SW	207 ft	36
SITE NAME			MAPS	ID
SOUTH ATLANTIC CANNERS INC			1, 4	05731
ADDRESS			CITY	ZIP
601 COUSAR ST			BISHOPVILLE	29010

DETAILS

METHOD: Geocode
 TIER: 7
 LOCAL_FA_4: Lee
 LOC_EID: 1355660
 X_AGENCY: -80.2331059922
 Y_AGENCY: 34.2226901978
 FACILITY ID: SC0000001681

DATABASE	STATUS	DISTANCE	ELEVATION	MAP ID
RCRA-CESQG-US	Listed	0.13 miles SW	207 ft	36
SITE NAME			MAPS	ID
SOUTH ATLANTIC CANNERS INC			1, 4	SCD073701336
ADDRESS			CITY	ZIP
601 COUSAR STREET			BISHOPVILLE	29010

DETAILS

Additional details may be found online using the following link:

http://oaspub.epa.gov/enviro/fii_query_dtl.disp_program_facility?pgm_sys_id_in=SCD073701336&pgm_sys_acrnm_in=RCRAINFO

Source Type: Notification
 Generator Status Universe: CEG
 Generator Status: Conditionally Exempt Small Quantity Generator
 Active Site Indicator: H----
 Owner Name: SOUTH ATLANTIC CANNER
 Operator Name: OPERNAME
 In Handler Universes: Y
 In a Universe: Y
 Short Term Generator: N
 Importer Activity: N
 Mixed Waste Generator: N
 Transporter Activity: N
 Transfer Facility: N
 Recycler Activity: N
 Onsite Burner Exemption: N
 Furnace Exemption: N
 Underground Injection Activity: N
 Receives Waste From Off-site: N
 Universal Waste: N
 Universal Waste Destination Facility: N
 Used Oil Universe: NNNNNNN
 Federal Universal Waste: N
 Active Site Federally Regulated TSD: -----
 Active Site Converter TSD: -----

[More Details Link](#)

DATABASE	STATUS	DISTANCE	ELEVATION	MAP ID
UST-SC	Listed	0.13 miles SW	207 ft	36
SITE NAME			MAPS	ID
SOUTH ATLANTIC CANNERS INC			1, 4	05731
ADDRESS			CITY	ZIP
601 COUSAR ST			BISHOPVILLE	29010

DETAILS

Tank Information

URL:
<https://apps.dhec.sc.gov/Environment/USTRegistry/Registry/Details/05731>
 Owner: SOUTH ATLANTIC CANNERS INC
 Contact: MIKE LURKER
 Owner Address: 601 COUSAR ST
 Owner City: BISHOPVILLE
 Owner State: SC
 Owner Zip: 29010
 Phone: 803-484-5371
 Tank No#: 1
 Capacity: 10000
 Substance: DL
 Age: Not Reported
 Tank Status: Abandoned

Enforcement Action Information

: Not Reported
 Historic Details (No Longer Provided by Agency)
 UST Facility EID: 1355658
 Category: Not Reported
 Operator Name: Not Reported
 Tank Owner Name: SOUTH ATLANTIC CANNERS INC
 Ownership Trans Date: Not Reported
 Tank Number: 1
 Last Inspection Date: Not Reported

[More Details Link](#)

DATABASE	STATUS	DISTANCE	ELEVATION	MAP ID
Hist-Service Stations	Listed	0.14 miles NE	226 ft	37
SITE NAME			MAPS	ID
INTERSTATE SHELL			1, 4	26511-PD
ADDRESS			CITY	ZIP
1123 S MAIN ST			BISHOPVILLE	29010-1515

DETAILS

Listing Year: 1997
 SIC Category: SERVICE STATIONS-GASOLINE & OIL
 SIC Code: 554101

DATABASE	STATUS	DISTANCE	ELEVATION	MAP ID
HIST-UST-SC	Listed	0.14 miles NE	226 ft	38
SITE NAME			MAPS	ID
PAYNE & WILLIAMS INC			1,4	11319
ADDRESS			CITY	ZIP
610 S MAIN ST			BISHOPVILLE	29010-1546
DETAILS				
METHOD: Geocode TIER: 7 LOCAL_FA_4: Lee LOC_EID: 1375830 X_AGENCY: -80.253286728 Y_AGENCY: 34.2148245131 FACILITY ID: SC0000071081				

DATABASE	STATUS	DISTANCE	ELEVATION	MAP ID
UST-SC	Listed	0.14 miles NE	226 ft	38
SITE NAME			MAPS	ID
PAYNE & WILLIAMS INC			1,4	11319
ADDRESS			CITY	ZIP
610 S MAIN ST			BISHOPVILLE	29010-1546

DETAILS

Tank Information

URL:
<https://apps.dhec.sc.gov/Environment/USTRegistry/Registry/Details/11319>
 Owner: PAYNE & WILLIAMS INC
 Contact: C PAYNE
 Owner Address: 610 S MAIN ST
 Owner City: BISHOPVILLE
 Owner State: SC
 Owner Zip: 29010-1546
 Phone: Not Reported
 Tank No#: 1
 Capacity: 500
 Substance: DL
 Age: 20
 Tank Status: Abandoned

Enforcement Action Information

: Not Reported
 Historic Details (No Longer Provided by Agency)
 UST Facility EID: 1375828
 Category: Not Reported
 Operator Name: Not Reported
 Tank Owner Name: PAYNE & WILLIAMS INC
 Ownership Trans Date: Not Reported
 Tank Number: 1
 Last Inspection Date: Not Reported

[More Details Link](#)

DATABASE	STATUS	DISTANCE	ELEVATION	MAP ID
IWG-SC	Listed	0.15 miles NW	216 ft	39
SITE NAME			MAPS	ID
WEST LEE ELEMENTARY			1, 4	SC31-0029G
ADDRESS			CITY	ZIP
55 W LEE SCHOOL RD			BISHOPVILLE	29010

DETAILS

Permit ID: SC31-0029G
 Site County: Lee
 Permittee Address 2: Not Reported

DATABASE	STATUS	DISTANCE	ELEVATION	MAP ID
IWG-SC	Listed	0.16 miles NE	226 ft	40
SITE NAME			MAPS	ID
SQUARE DEAL FUNERAL HOME			1, 4	SC31-0013G
ADDRESS			CITY	ZIP
106 MCINTOSH ST			BISHOPVILLE	290100715
DETAILS				
Permit ID: SC31-0013G Site County: Lee Permittee Address 2: Not Reported				

DATABASE	STATUS	DISTANCE	ELEVATION	MAP ID
AUL-SC	Listed	0.16 miles NE	227 ft	41
SITE NAME			MAPS	ID
QUIK MART 2			1, 4	418
ADDRESS			CITY	ZIP
561 S MAIN ST			BISHOPVILLE	29010-1519
DETAILS				
Owner: Bishopville Petroleum Co Inc County: Lee EPA Id: 5750 Program: UST Description: Regulated Petroleum Underground Storage Tank Location Action Plan: Land Use Controls: Public Noticed Corrective Action Plan Contamination: Benzene Toluene Ethylbenzene Naphthalene MTBE Groundwater Contam Yes/No: Yes Sediment Contam Yes/No: Surface water Contam Yes/No: Tax Map Number: 030-09-00-112 PCAS Code: Size in Acres:				

DATABASE	STATUS	DISTANCE	ELEVATION	MAP ID
Controls-SC	Listed	0.16 miles NE	227 ft	41
SITE NAME			MAPS	ID
QUIK MART 2			1,4	418
ADDRESS			CITY	ZIP
561 S MAIN ST			BISHOPVILLE	29010-1519

DETAILS

Owner: Bishopville Petroleum Co Inc
 County: Lee
 EPA Id: 5750
 Program: UST
 Description: Regulated Petroleum Underground Storage Tank Location
 Action Plan:
 Land Use Controls: Public Noticed Corrective Action Plan
 Contamination: Benzene Toluene Ethylbenzene Naphthalene MTBE
 Groundwater Contam Yes/No: Yes
 Sediment Contam Yes/No:
 Surface water Contam Yes/No:
 Tax Map Number: 030-09-00-112
 PCAS Code:
 Size in Acres:

DATABASE	STATUS	DISTANCE	ELEVATION	MAP ID
Hist-LUST2-SC	Listed	0.16 miles NE	227 ft	41
SITE NAME			MAPS	ID
QUIK MART #2			1,4	1710636
ADDRESS			CITY	ZIP
561 S MAIN ST			BISHOPVILLE	

DETAILS

Reported Date: 1998

DATABASE	STATUS	DISTANCE	ELEVATION	MAP ID
HIST-LUST-SC	Listed	0.16 miles NE	227 ft	41
SITE NAME			MAPS	ID
QUIK MART 2			1, 4	05750
ADDRESS			CITY	ZIP
561 S MAIN ST			BISHOPVILLE	29010-1519
DETAILS				
METHOD: GPS1 TIER: 5 LOCAL_FA_3: Lee X_AGENCY: -80.2597960002 Y_AGENCY: 34.2101779958				

DATABASE	STATUS	DISTANCE	ELEVATION	MAP ID
Hist-UST2-SC	Listed	0.16 miles NE	227 ft	41
SITE NAME			MAPS	ID
QUIK MART #2			1, 4	1710636
ADDRESS			CITY	ZIP
561 S MAIN ST			BISHOPVILLE	29010
DETAILS				
Reported Date: 1998				

DATABASE	STATUS	DISTANCE	ELEVATION	MAP ID
HIST-UST-SC	Listed	0.16 miles NE	227 ft	41
SITE NAME			MAPS	ID
QUIK MART 2			1, 4	05750
ADDRESS			CITY	ZIP
561 S MAIN ST			BISHOPVILLE	29010-1519

DETAILS

METHOD: GPS1
 TIER: 5
 LOCAL_FA_4: Lee
 LOC_EID: 1355735
 X_AGENCY: -80.2597960002
 Y_AGENCY: 34.2101779958
 FACILITY ID: SC0000069050

DATABASE	STATUS	DISTANCE	ELEVATION	MAP ID
LUST-Closed-SC	Closed	0.16 miles NE	227 ft	41
SITE NAME			MAPS	ID
THREE LEOPARDS LLC DBA BJ'S EXPRES			1,4	05750-1
ADDRESS			CITY	ZIP
561 S MAIN ST			BISHOPVILLE	

DETAILS

Facility and Program Information
 Site ID: 05750
 Release Number: 1
 Project Manager: DORANKM
 County: Lee
 Tank Owner: SR MANAGEMENT LLC
 Release Reported Date: 10/31/88
 Release Confirmed Date: 11/03/88
 NFA Date: 08/04/04
 Rank: 3BF
 Status: 9
 Status Description: Not Reported
 Score: 975
 Product: PETRO

Historic Information, No Longer Provided by Agency
 Type: GW
 Rank: 3BF

DATABASE	STATUS	DISTANCE	ELEVATION	MAP ID
UST-SC	Listed	0.16 miles NE	227 ft	41
SITE NAME			MAPS	ID
THREE LEOPARDS LLC DBA BJ'S EXPRESS 2			1, 4	05750
ADDRESS			CITY	ZIP
561 S MAIN ST			BISHOPVILLE	29010-1519

DETAILS

Tank Information

URL:

<https://apps.dhec.sc.gov/Environment/USTRegistry/Registry/Details/05750>

Owner: SR MANAGEMENT LLC

Contact: Not Reported

Owner Address: 561 S MAIN ST

Owner City: BISHOPVILLE

Owner State: SC

Owner Zip: 29010-1519

Phone: 229-224-1116

Tank No#: 1

Capacity: 8000

Substance: GN

Age: 5

Tank Status: Abandoned

Tank No#: 2

Capacity: 12000

Substance: GN

Age: 5

Tank Status: Abandoned

Tank No#: 3

Capacity: 3000

Substance: GN

Age: 10

Tank Status: Abandoned

[More Details Link](#)

DATABASE	STATUS	DISTANCE	ELEVATION	MAP ID
HIST-LUST-SC	Listed	0.18 miles N	207 ft	42
SITE NAME			MAPS	ID
LEE COUNTY PUBLIC WORKS			1,4	18329
ADDRESS			CITY	ZIP
116 AIRPORT RD			BISHOPVILLE	29010
DETAILS				
METHOD: GPS2 TIER: 6 LOCAL_FA_3: Lee X_AGENCY: -80.2371000023 Y_AGENCY: 34.241790005				

DATABASE	STATUS	DISTANCE	ELEVATION	MAP ID
HIST-UST-SC	Listed	0.18 miles N	207 ft	42
SITE NAME			MAPS	ID
LEE COUNTY PUBLIC WORKS			1,4	18329
ADDRESS			CITY	ZIP
116 AIRPORT RD			BISHOPVILLE	29010
DETAILS				
METHOD: GPS2 TIER: 6 LOCAL_FA_4: Lee LOC_EID: 1396662 X_AGENCY: -80.2371000023 Y_AGENCY: 34.241790005 FACILITY ID: SC0000050859				

DATABASE	STATUS	DISTANCE	ELEVATION	MAP ID
LUST-Open-SC	Open	0.18 miles N	207 ft	42
SITE NAME			MAPS	ID
LEE COUNTY PUBLIC WORKS			1,4	18329-1
ADDRESS			CITY	ZIP
116 AIRPORT RD			BISHOPVILLE	

DETAILS

Facility and Program Information

Site ID: 18329
 Release Number: 1
 Project Manager: DUNNRA
 County: Lee
 Tank Owner: LEE COUNTY
 Release Reported Date: 05/17/99
 Release Confirmed Date: 05/18/99
 NFA Date: Not Reported
 Rank: 3BA
 Status: 2
 Status Description: Free Product Recovery Only
 Score: 300200
 Product: PETRO

Historic Information, No Longer Provided by Agency

Type: GW
 Rank: 3BA

DATABASE	STATUS	DISTANCE	ELEVATION	MAP ID
UST-SC	Listed	0.18 miles N	207 ft	42
SITE NAME			MAPS	ID
LEE COUNTY PUBLIC WORKS			1,4	18329
ADDRESS			CITY	ZIP
116 AIRPORT RD			BISHOPVILLE	29010

DETAILS

Tank Information

URL:
<https://apps.dhec.sc.gov/Environment/USTRegistry/Registry/Details/18329>
 Owner: LEE COUNTY
 Contact: BARRY HICKMAN
 Owner Address: 102 COUNCIL ST
 Owner City: BISHOPVILLE
 Owner State: SC
 Owner Zip: 29010
 Phone: 803-484-5341
 Tank No#: 1
 Capacity: 10000
 Substance: GN
 Age: 20
 Tank Status: Abandoned

Tank No#: 2
 Capacity: 10000
 Substance: DL
 Age: 20
 Tank Status: Abandoned

Tank No#: 3
 Capacity: 10000
 Substance: DL
 Age: 0
 Tank Status: Currently In Use

[More Details Link](#)

DATABASE	STATUS	DISTANCE	ELEVATION	MAP ID
HIST-UST-SC	Listed	0.18 miles E	193 ft	43
SITE NAME			MAPS	ID
BROOKS JORDAN & SON FARMS			1, 4	14587
ADDRESS			CITY	ZIP
100 JORDAN LN			BISHOPVILLE	29010-9803

DETAILS

METHOD: Geocode
 TIER: 7
 LOCAL_FA_4: Lee
 LOC_EID: 1385677
 X_AGENCY: -80.2286938088
 Y_AGENCY: 34.2061184517
 FACILITY ID: SC0000068042

DATABASE	STATUS	DISTANCE	ELEVATION	MAP ID
UST-SC	Listed	0.18 miles E	193 ft	43
SITE NAME			MAPS	ID
BROOKS JORDAN & SON FARMS			1 , 4	14587
ADDRESS			CITY	ZIP
100 JORDAN LN			BISHOPVILLE	29010-9803

DETAILS

Tank Information

URL:
<https://apps.dhec.sc.gov/Environment/USTRegistry/Registry/Details/14587>
 Owner: BROOKS JORDAN & SON FARMS
 Contact: ROBERT JORDAN
 Owner Address: 100 JORDAN LN
 Owner City: BISHOPVILLE
 Owner State: SC
 Owner Zip: 29010-9803
 Phone: Not Reported
 Tank No#: 1
 Capacity: 8000
 Substance: DL
 Age: 5
 Tank Status: Abandoned

Enforcement Action Information

: Not Reported
 Historic Details (No Longer Provided by Agency)
 UST Facility EID: 1385675
 Category: Not Reported
 Operator Name: Not Reported
 Tank Owner Name: BROOKS JORDAN & SON FARMS
 Ownership Trans Date: Not Reported
 Tank Number: 1
 Last Inspection Date: 12/17/1996

[More Details Link](#)

DATABASE	STATUS	DISTANCE	ELEVATION	MAP ID
SWRCY-SC	Listed	0.18 miles N	209 ft	44
SITE NAME			MAPS	ID
Lee County Public Works			1, 4	407
ADDRESS			CITY	ZIP
111 Airport Rd.			Bishopville	29010

DETAILS

Note: This is an ERS assigned ID
 URL:
<http://www.scdhec.gov/HomeAndEnvironment/Recycling/WhereToRecycleLocally/lee/>
 County: Lee
 Active? (Y/N): Y
 Collection Type: Drop-off
 Cans - Aluminum? (Y/N): Yes
 Cans - Steel? (Y/N): Yes
 Plastic - #1? (Y/N): Yes
 Plastic - #2? (Y/N): Yes
 Brown Glass? (Y/N): No
 Green Glass? (Y/N): No
 Clear Glass? (Y/N): No
 Paper? (Y/N): Yes
 Cardboard? (Y/N): No
 Newspaper? (Y/N): Yes
 Other Paper? (Y/N): No
 Lead Acid Battery? (Y/N): Yes
 NI CD Battery? (Y/N): No
 Scrap Metal? (Y/N): No
 White Good? (Y/N): Yes
 Used Oil? (Y/N): Yes
 Used Oil Filters? (Y/N): Yes
 Antifreeze? (Y/N): No
 Paint? (Y/N): No
 Textiles? (Y/N): No
 Tires? (Y/N): Yes
[More Details Link](#)

DATABASE	STATUS	DISTANCE	ELEVATION	MAP ID
RCRA-CESQG-US	Listed	0.2 miles NW	204 ft	45
SITE NAME			MAPS	ID
BURLINGTON IND BISHOPVILLE PLT			1, 4	SCD987572310
ADDRESS			CITY	ZIP
810 EAST CHURCH STREET			BISHOPVILLE	29010

DETAILS

Additional details may be found online using the following link:

http://oaspub.epa.gov/enviro/fii_query_dtl.disp_program_facility?pgm_sys_id_in=SCD987572310&pgm_sys_acrnm_in=RCRAINFO

Source Type: Notification
 Generator Status Universe: CEG
 Generator Status: Conditionally Exempt Small Quantity Generator
 Active Site Indicator: H----
 Owner Name: BURLINGTON INDUSTRIES, INC.
 In Handler Universes: Y
 In a Universe: Y
 Short Term Generator: N
 Importer Activity: N
 Mixed Waste Generator: N
 Transporter Activity: N
 Transfer Facility: N
 Recycler Activity: N
 Onsite Burner Exemption: N
 Furnace Exemption: N
 Underground Injection Activity: N
 Receives Waste From Off-site: N
 Universal Waste: N
 Universal Waste Destination Facility: N
 Used Oil Universe: NNNNNNN
 Federal Universal Waste: N
 Active Site Federally Regulated TSD: -----
 Active Site Converter TSD: -----
 Active Site State Regulated TSD: -----

[More Details Link](#)

DATABASE	STATUS	DISTANCE	ELEVATION	MAP ID
Hist-Auto Repair	Listed	0.2 miles NW	204 ft	46
SITE NAME			MAPS	ID
DONALD THIGPEN GARAGE & MACH			1, 4	421319-PD
ADDRESS			CITY	ZIP
809 E CHURCH ST			BISHOPVILLE	29010-2019

DETAILS

Listing Year: 1997
 SIC Category: AUTOMOBILE REPAIRING & SERVICE
 SIC Code: 753801

DATABASE	STATUS	DISTANCE	ELEVATION	MAP ID
Hist-LUST2-SC	Listed	0.21 miles NW	203 ft	47
SITE NAME			MAPS	ID
LOUIE BROWN			1, 4	3558281
ADDRESS			CITY	ZIP
HWY 341 805 E CHURCH ST			BISHOPVILLE	
DETAILS				
Reported Date: 1998				

DATABASE	STATUS	DISTANCE	ELEVATION	MAP ID
HIST-LUST-SC	Listed	0.21 miles NW	203 ft	47
SITE NAME			MAPS	ID
LOUIE BROWN			1, 4	05751
ADDRESS			CITY	ZIP
HWY 341 805 E CHURCH ST			BISHOPVILLE	29010
DETAILS				
METHOD: GPS1 TIER: 5 LOCAL_FA_3: Lee X_AGENCY: -80.2342610029 Y_AGENCY: 34.2081910051				

DATABASE	STATUS	DISTANCE	ELEVATION	MAP ID
HIST-UST-SC	Listed	0.21 miles NW	203 ft	47
SITE NAME			MAPS	ID
LOUIE BROWN			1, 4	05751
ADDRESS			CITY	ZIP
HWY 341 805 E CHURCH ST			BISHOPVILLE	29010

DETAILS
<p>METHOD: GPS1 TIER: 5 LOCAL_FA_4: Lee LOC_EID: 1355739 X_AGENCY: -80.2342610029 Y_AGENCY: 34.2081910051 FACILITY ID: Not Reported</p>

DATABASE	STATUS	DISTANCE	ELEVATION	MAP ID
LUST-Closed-SC	Closed	0.21 miles NW	203 ft	47
SITE NAME			MAPS	ID
BROWN, LOUIE			1 , 4	05751-1
ADDRESS			CITY	ZIP
HWY 341 805 E CHURCH ST			BISHOPVILLE	

DETAILS
<p>Facility and Program Information Site ID: 05751 Release Number: 1 Project Manager: THOMADL County: Lee Tank Owner: BROWN, LOUIE Release Reported Date: 11/06/92 Release Confirmed Date: 02/03/93 NFA Date: 04/16/13 Rank: 2BB Status: 3 Status Description: Monitored Natural Attenuation (MNA) Score: 394 Product: PETRO</p> <p>Historic Information, No Longer Provided by Agency Type: GW Rank: 2BB</p>

DATABASE	STATUS	DISTANCE	ELEVATION	MAP ID
UST-SC	Listed	0.21 miles NW	203 ft	47
SITE NAME			MAPS	ID
LOUIE BROWN			1,4	05751
ADDRESS			CITY	ZIP
HWY 341 805 E CHURCH ST			BISHOPVILLE	29010

DETAILS

Tank Information

URL:

<https://apps.dhec.sc.gov/Environment/USTRegistry/Registry/Details/05751>

Owner: BROWN

Contact: LOUIE BROWN

Owner Address: 805 E CHURCH ST

Owner City: BISHOPVILLE

Owner State: SC

Owner Zip: 29010-2019

Phone: 803-484-6074

Tank No#: 1

Capacity: 560

Substance: GN

Age: 15

Tank Status: Abandoned

Tank No#: 2

Capacity: 560

Substance: GN

Age: 15

Tank Status: Abandoned

Tank No#: 3

Capacity: 280

Substance: KN

Age: 15

Tank Status: Abandoned

[More Details Link](#)

DATABASE	STATUS	DISTANCE	ELEVATION	MAP ID
Air-Active-SC	Listed	0.22 miles NE	225 ft	48
SITE NAME			MAPS	ID
CAROLINA METAL FINISHING CO INC			1,4	1540-0032
ADDRESS			CITY	ZIP
547 S Main St			Bishopville	29010
DETAILS				
Permit Number: 1540-0032 County: Lee Facility Address 2: Not Reported Permit Type: State OP Permit Effective: 7/1/2017 Permit Expiration Date: Not Reported Permit received Date: 5/1/2017 SIC Code: 3479 NAIC Code: 332812 Contact Name: KENNETH GILL Contact Address: 547 S MAIN ST BISHOPVILLE SC, 29010 Contact Email: KGILL@PMFNJ.COM Contact Phone: 908-862-0772				

DATABASE	STATUS	DISTANCE	ELEVATION	MAP ID
Hist-AFS2-US	Listed	0.22 miles NE	225 ft	48
SITE NAME			MAPS	ID
CAROLINA METAL FINISHING COMPANY INC			1,4	04-45-061-00032
ADDRESS			CITY	ZIP
547 S MAIN ST			BISHOPVILLE	29010

DETAILS

Major Historical
: Not Reported

Major Pollutant Data
: Not Reported

Minor Historical

Region Code: 04

Plant ID: 00032

State Plant Compliance Status: 4

Historical Compliance Date: 1104

Air Program Code: State Implementation Plan (SIP) source

Historical Compliance Date: 1402

Air Program Code: State Implementation Plan (SIP) source

Historical Compliance Date: 1401

Air Program Code: State Implementation Plan (SIP) source

Historical Compliance Date: 1304

Air Program Code: State Implementation Plan (SIP) source

Historical Compliance Date: 1303

Air Program Code: State Implementation Plan (SIP) source

Historical Compliance Date: 1302

Air Program Code: State Implementation Plan (SIP) source

Historical Compliance Date: 1301

[More Details Link](#)

DATABASE	STATUS	DISTANCE	ELEVATION	MAP ID
Hist-AFS-US	Listed	0.22 miles NE	225 ft	48
SITE NAME			MAPS	ID
CAROLINA METAL FINISHING COMPANY INC			1, 4	4506100032
ADDRESS			CITY	ZIP
547 S MAIN ST			BISHOPVILLE	29010

DETAILS

Facility:
 PLANT_ID: 1044724
 EPA_REGION: 04: AL, FL, GA, KY, MS, NC, SC, TN
 PLANT_COUNTY: 061
 PRIMARY_SIC_CODE: 3479
 SECONDARY_SIC_CODE: Not Reported
 NAICS_CODE: 332812
 AFS_GOV_FACILITY_CODE: Privately Owned/Operated
 FEDERALLY_REPORTABLE: No
 EPA_CLASSIFICATION_CODE: Potential uncontrolled emissions < 100 tons/yr
 OPERATING_STATUS: Operating
 EPA_COMPLIANCE_STATUS: In Compliance – Inspection
 CURRENT_HPVS: Not Reported
 LOCAL_CONTROL_REGION: Not Reported
 STATE_COMPLIANCE_STATUS: In Compliance – Inspection

Air Program:
 AIR_PROGRAM: SIP
 AIR_PROGRAM_STATUS: Operating
 EPA_CLASSIFICATION_CODE: Potential uncontrolled emissions < 100 tons/yr
 EPA_COMPLIANCE_STATUS: In Compliance – Inspection
 AIR_PROGRAM_CODE_SUBPARTS: Not Reported
 POLLUTANT: Volatile Organic Compounds
 CHEMICAL_ABSTRACT_SERVICE_NMBR: Not Reported
 POLLUTANT_CLASSIFICATION: Potential uncontrolled emissions < 100 tons/yr
 POLLUTANT_COMPLIANCE_STATUS: In Compliance – Inspection

[More Details Link](#)

DATABASE	STATUS	DISTANCE	ELEVATION	MAP ID
RCRA-SQG-US	Listed	0.22 miles NE	225 ft	48
SITE NAME			MAPS	ID
CAROLINA METAL FINISHING LLC			1, 4	SC0000988501
ADDRESS			CITY	ZIP
547 SOUTH MAIN ST			BISHOPVILLE	29010

DETAILS

Additional details may be found online using the following link:

http://oaspub.epa.gov/enviro/fii_query_dtl.disp_program_facility?pgm_sys_id_in=SC0000988501&pgm_sys_acrnm_in=RCRAINFO

Source Type: Notification
 Generator Status Universe: SQG
 Generator Status: Small Quantity Generator
 NAICS1: METAL COATING, ENGRAVING (EXCEPT JEWELRY AND SILVERWARE), AND ALLIED SERVICES TO MANUFACTURERS
 Active Site Indicator: H----
 Owner Name: SC ARMY NATIONAL GUARD
 Operator Name: SCARNG BISHOPVILLE
 In Handler Universes: Y
 In a Universe: Y
 Short Term Generator: N
 Importer Activity: N
 Mixed Waste Generator: N
 Transporter Activity: N
 Transfer Facility: N
 Recycler Activity: N
 Onsite Burner Exemption: N
 Furnace Exemption: N
 Underground Injection Activity: N
 Receives Waste From Off-site: N
 Universal Waste: N
 Universal Waste Destination Facility: N
 Used Oil Universe: NNNNNNN
 Federal Universal Waste: N
 Active Site Federally Regulated TSDF: -----

[More Details Link](#)

DATABASE	STATUS	DISTANCE	ELEVATION	MAP ID
RCRA-NON-US	Listed	0.25 miles S	204 ft	49
SITE NAME			MAPS	ID
PENSKE TRUCK LEASING CO LP			1, 4	SCR000762195
ADDRESS			CITY	ZIP
140 COCA COLA DR			BISHOPVILLE	29010

DETAILS

Additional details may be found online using the following link:

http://oaspub.epa.gov/enviro/fii_query_dtl.disp_program_facility?pgm_sys_id_in=SCR000762195&pgm_sys_acrnm_in=RCRAINFO

Source Type: Notification
 Generator Status Universe: N
 Generator Status: Non-Generator
 NAICS1: TRUCK, UTILITY TRAILER, AND RV (RECREATIONAL VEHICLE) RENTAL AND LEASING
 Active Site Indicator: -----
 Owner Name: ANDREW E CULLEN
 Operator Name: ANDREW E CULLEN
 In Handler Universes: N
 In a Universe: N
 Short Term Generator: N
 Importer Activity: N
 Mixed Waste Generator: N
 Transporter Activity: N
 Transfer Facility: N
 Recycler Activity: N
 Onsite Burner Exemption: N
 Furnace Exemption: N
 Underground Injection Activity: N
 Receives Waste From Off-site: N
 Universal Waste: N
 Universal Waste Destination Facility: N
 Used Oil Universe: NNNNNNN
 Federal Universal Waste: N
 Active Site Federally Regulated TSDF: -----

[More Details Link](#)

DATABASE	STATUS	DISTANCE	ELEVATION	MAP ID
LUST-Closed-SC	Closed	0.43 miles N	205 ft	50
SITE NAME			MAPS	ID
LEE SCHOOL BUS SHOP			1, 4	05719-2
ADDRESS			CITY	ZIP
444 WISACKY HWY			BISHOPVILLE	

DETAILS

Facility and Program Information
 Site ID: 05719
 Release Number: 2
 Project Manager: FANTRM
 County: Lee
 Tank Owner: SC DEPT OF EDUCATION
 Release Reported Date: 11/24/98
 Release Confirmed Date: 12/07/98
 NFA Date: 12/23/98
 Rank: Not Reported
 Status: Not Reported
 Status Description: Not Reported
 Score: Not Reported
 Product: PETRO

Historic Information, No Longer Provided by Agency
 Type: Not Reported
 Rank: Not Reported

DATABASE	STATUS	DISTANCE	ELEVATION	MAP ID
LUST-Closed-SC	Closed	0.43 miles N	205 ft	50
SITE NAME			MAPS	ID
LEE SCHOOL BUS SHOP			1,4	05719-1
ADDRESS			CITY	ZIP
444 WISACKY HWY			BISHOPVILLE	

DETAILS

Facility and Program Information
 Site ID: 05719
 Release Number: 1
 Project Manager: FANTRM
 County: Lee
 Tank Owner: SC DEPT OF EDUCATION
 Release Reported Date: 11/24/98
 Release Confirmed Date: 12/07/98
 NFA Date: 12/23/98
 Rank: Not Reported
 Status: Not Reported
 Status Description: Not Reported
 Score: Not Reported
 Product: PETRO

Historic Information, No Longer Provided by Agency
 Type: Not Reported
 Rank: Not Reported

DATABASE	STATUS	DISTANCE	ELEVATION	MAP ID
HIST-LUST-SC	Listed	0.48 miles N	202 ft	51
SITE NAME			MAPS	ID
BISHOPVILLE MAINTENANCE FAC			1,4	05722
ADDRESS			CITY	ZIP
703 E CHURCH ST			BISHOPVILLE	29010

DETAILS

METHOD: GPS1
 TIER: 2
 LOCAL_FA_3: Lee
 X_AGENCY: -80.2388379995
 Y_AGENCY: 34.2103000013

DATABASE	STATUS	DISTANCE	ELEVATION	MAP ID
LUST-Closed-SC	Closed	0.48 miles N	202 ft	51
SITE NAME			MAPS	ID
BISHOPVILLE MAINTENANCE FAC			1, 4	05722-1
ADDRESS			CITY	ZIP
703 E CHURCH ST			BISHOPVILLE	

DETAILS

Facility and Program Information
 Site ID: 05722
 Release Number: 1
 Project Manager: THOMADL
 County: Lee
 Tank Owner: SC DEPARTMENT OF TRANSP
 Release Reported Date: 06/24/86
 Release Confirmed Date: 07/17/86
 NFA Date: 06/09/06
 Rank: 2BB
 Status: 3
 Status Description: Monitored Natural Attenuation (MNA)
 Score: 16
 Product: PETRO

Historic Information, No Longer Provided by Agency
 Type: GW
 Rank: 2BB

DATABASE	STATUS	DISTANCE	ELEVATION	MAP ID
SWF-SC	Post-Closure	0.48 miles E	167 ft	52
SITE NAME			MAPS	ID
Lee County Municipal Solid Waste Landf			1, 4	1325
ADDRESS			CITY	ZIP
Not Reported by Agency				0

DETAILS

FACILITY_ID: 311001-1101/DWP-038
County: Lee
Permit Status: Post-Closure
Miscellaneous Information of Facility for Financial Assurance: Government
Facility Type: MSW
Facility Type Description: Municipal Solid Waste
Ground Water Monitor Required: Y
EQC Region: Pee Dee
EQC Regional Office: Sumter
Waste Rate Restriction: 5,000 tons/fiscal year
Rate Units: Not Reported
Total Capacity: Not Reported
Capacity Units: Not Reported
Applicant's Address: Not Reported
Contact Name: Not Reported
Contact Phone: Not Reported
Agency Provided Longitude: -80.2177450814
Agency Provided Latitude: 34.2127998553

RECORDS SOURCES SEARCHED

ABREVIATION	DATABASE FULLNAME	DATABASE CATEGORY	DATABASE DETAILS LINK	TOTAL LISTINGS
Air-Active-SC	Air Permits	ERS Supplemental Govt Sources	Click Here	3
AST-SC	Aboveground Storage Tanks	State/Tribal UST	Click Here	None Found
AUL-SC	Historical Activity and Use Limitations (aka Land Use Controls)	State/Tribal Inst/Eng Controls	Click Here	1
BF-Tribal-US	Historical Tribal Brownfields	Federal Brownfield	Click Here	None Found
BF-US	Brownfields Sites	Federal Brownfields	Click Here	None Found
BFVCP-SC	Brownfield Sites and Voluntary Cleanup Sites	State/Tribal Brownfield	Click Here	None Found
BioFuel-US	Bio Diesel Fuel	ERS Supplemental Govt Sources	Click Here	None Found
CDDRF-SC	Recovered Material Processing Facilities	ERS Supplemental Govt Sources	Click Here	None Found
CDL-US	National Clandestine Drug Lab Register	ERS Supplemental Govt Sources	Click Here	None Found
CERCLIS-Archived-US	CERCLIS sites that have been archived	Federal CERCLIS NFRAP	Click Here	None Found
CERCLIS-US	Comprehensive Environmental Response, Compensation, and Liability Information System	Federal CERCLIS	Click Here	None Found
Cleaners-SC	Dry Cleaners	ERS Supplemental Govt Sources	Click Here	None Found
Coal-Ash-Dams-US	Coal Ash Contaminated Sites and Hazard Dams	ERS Supplemental Govt Sources	Click Here	None Found
Coal-Ash-SC	Coal Ash Disposal Sites	ERS Supplemental Govt Sources	Click Here	None Found
Controls-RCRA-US	RCRA Institutional and Engineering Controls Summary (aka Federal RCRA with Controls)	Federal Institutional/Engineering Controls	Click Here	None Found
Controls-SC	Historical Registry of Conditional Remedies (aka RCR)	State/Tribal Inst/Eng Controls	Click Here	1
Controls-US	US CERCLA Sites with Controls (aka US IC/EC, Institutional/Engineering List Controls, Land Use Controls)	Federal Institutional/Engineering Controls	Click Here	None Found
DCTF-SC	Dry Cleaning Trust Fund	ERS Supplemental Govt Sources	Click Here	None Found
Debris-US	Historical Debris Sites	Federal Solid Waste	Click Here	None Found
Delisted-NPL-US	Delisted NPL Sites	Federal Delisted NPL	Click Here	None Found

ABREVIATION	DATABASE FULLNAME	DATABASE CATEGORY	DATABASE DETAILS LINK	TOTAL LISTINGS
Del-Pro-SC	Delivery Prohibition List	State/Tribal UST	Click Here	None Found
DryCleaners-SC	Dry Cleaning Facilities	ERS Supplemental Govt Sources	Click Here	None Found
EGRID-US	Emissions & Generation Resource Facilities	ERS Supplemental Govt Sources	Click Here	None Found
ENF-SC	Enforcement Actions (aka Consent Orders and Administrative Orders)	State/Tribal ASTM Other Med	Click Here	None Found
EPA-Watch-List-US	Historical EPA Watch List	ERS Supplemental Govt Sources	Click Here	None Found
ERNS-US	Emergency Response Notification System	Federal ERNS	Click Here	None Found
FA-HW-SC	Financial Assurance, Hazardous Waste	ERS Supplemental Govt Sources	Click Here	None Found
FA-HW-US	Financial Assurance, Hazardous Waste	ERS Supplemental Govt Sources	Click Here	None Found
FA-SWF-SC	Financial Assurance, Solid Waste	ERS Supplemental Govt Sources	Click Here	None Found
FA-UST-SC	Financial Assurance, Underground Storage Tanks	ERS Supplemental Govt Sources	Click Here	1
FEMA-UST-US	Historical FEMA Underground Storage Tanks	Federal UST	Click Here	None Found
FRS-US	Facility Registry Index (FINDS)	ERS Supplemental Govt Sources	Click Here	6
FTTS-ENF-US	Historical FIFRA/TSCA Tracking System (FTTS) Enforcement Actions	Federal ASTM Other	Click Here	None Found
FTTS-INSP-US	Historical FIFRA/TSCA Tracking System (FTTS) Inspections	ERS Supplemental Govt Sources	Click Here	None Found
FUDS-US	Formerly Used Defense Sites	ERS Supplemental Govt Sources	Click Here	None Found
FUSRAP-US	Formerly Utilized Sites Remedial Action Program Sites	ERS Supplemental Govt Sources	Click Here	None Found
GWCI-SC	Historical Groundwater Contamination Inventory	ERS Supplemental Govt Sources	Click Here	None Found
GWT-Active-SC	GWT Management Tracking (aka Non-regulated petroleum sites)	State/Tribal ASTM Other High	Click Here	None Found
GWT-NFA-SC	GWT Management Tracking (aka Non-regulated petroleum sites)	State/Tribal ASTM Other Low	Click Here	None Found
Hist-AFS2-US	Historical Air Facility System for Clean Air Act stationary sources	ERS Supplemental Govt Sources	Click Here	3
Hist-AFS-US	Historical Air Facility System for Clean Air Act stationary sources	ERS Supplemental Govt Sources	Click Here	4
Hist-Agriculture	Historical Ranches/Farms, Livestock/Agriculture	ERS Exclusive Historic Sources	Click Here	None Found

ABREVIATION	DATABASE FULLNAME	DATABASE CATEGORY	DATABASE DETAILS LINK	TOTAL LISTINGS
Hist-AST-SC	Historical Aboveground Storage Tanks	State/Tribal UST	Click Here	1
Hist-Auto Dealers	Historical Auto and Truck Dealers	ERS Exclusive Historic Sources	Click Here	None Found
Hist-Auto Repair	Historical Automotive Repair	ERS Exclusive Historic Sources	Click Here	1
Hist-CERCLA-SC	Historical State CERCLA Site Inventory	ERS Supplemental Govt Sources	Click Here	None Found
Hist-CERCLIS-NFRAP-US	Historical CERCLIS-NFRAP	ERS Supplemental Govt Sources	Click Here	None Found
Hist-CERCLIS-US	Historical CERCLIS Sites	ERS Supplemental Govt Sources	Click Here	None Found
Hist-Chemical Manufacturing	Historical Manufacturing and Distribution of Chemicals, Gases, and/or Solids	ERS Exclusive Historic Sources	Click Here	None Found
Hist-Chemical-Storage	Historical Chemical/Hazardous Use Storage	ERS Exclusive Historic Sources	Click Here	None Found
Hist-Cleaners	Historical Laundry, Cleaners, and Dry Cleaning Services	ERS Exclusive Historic Sources	Click Here	None Found
Hist-Convenience	Historical Convenience Store with Possible Gas	ERS Exclusive Historic Sources	Click Here	None Found
Hist-Disposal-Recycle	Historical Hazardous Disposal/Recycle and Dumps/Waste	ERS Exclusive Historic Sources	Click Here	None Found
Hist-DryCleaners-SC	Historical Dry Cleaner Facilities	ERS Supplemental Govt Sources	Click Here	None Found
Hist-Dumps-US	Historical Dumps Inventory of 1985	Federal Solid Waste	Click Here	None Found
Hist-ERNS-US	Historical Emergency Response Notification System (ERNS)	ERS Supplemental Govt Sources	Click Here	None Found
Hist-FIFRA-US	Historical Case Administration Data from National Compliance Database (Federal Insecticide, Fungicide, and Rodenticide Act)	ERS Supplemental Govt Sources	Click Here	None Found
Hist-FINDS-US	Historical Facility Index System	ERS Supplemental Govt Sources	Click Here	None Found
Hist-Food-Processors	Historical Food Processing Manufacturers	ERS Exclusive Historic Sources	Click Here	None Found
HIST-FUDS-SC	Historical Formally Utilized Defense Sites	ERS Supplemental Govt Sources	Click Here	None Found

ABBREVIATION	DATABASE FULLNAME	DATABASE CATEGORY	DATABASE DETAILS LINK	TOTAL LISTINGS
Hist-Gun-Ranges	Historical Gun Ranges/Clubs	ERS Exclusive Historic Sources	Click Here	None Found
Hist-LUST2-SC	Historical Leaking Underground Storage Tank Database	ERS Supplemental Govt Sources	Click Here	2
HIST-LUST-SC	Historical Leaking Underground Storage Tanks	State/Tribal LUST	Click Here	6
Hist-Machine Shop	Historical Machine Shops, Welding, Machine Repair	ERS Exclusive Historic Sources	Click Here	None Found
Hist-Manufacturing	Historical Sources US: Manufacturing	ERS Exclusive Historic Sources	Click Here	None Found
Hist-Metal Plating	Historical Metal Plating	ERS Exclusive Historic Sources	Click Here	None Found
Hist-Mining	Historical Mining Operations	ERS Exclusive Historic Sources	Click Here	None Found
HIST-MLTS-US	Historical Material Licensing Tracking System	ERS Supplemental Govt Sources	Click Here	None Found
Hist-Mortuaries	Historical Crematories/Mortuaries	ERS Exclusive Historic Sources	Click Here	None Found
Hist-NPL-US	Historical National Priority List	ERS Supplemental Govt Sources	Click Here	None Found
Hist-Oil-Gas	Historical Oil and Gas Well Related Facilities	ERS Exclusive Historic Sources	Click Here	None Found
Hist-OilGas-Refiners	Historical Oil/Gas Refiners/Manufacturers/Plants	ERS Exclusive Historic Sources	Click Here	None Found
Hist-Other	Historical Environmental Facilities	ERS Exclusive Historic Sources	Click Here	None Found
Hist-Paint-Stores	Historical Paint Stores	ERS Exclusive Historic Sources	Click Here	None Found
Hist-Petroleum	Historical Petroleum Refining/ Manufacturing/ Chemicals	ERS Exclusive Historic Sources	Click Here	None Found
Hist-Post-Offices	Historical Post Offices	ERS Exclusive Historic Sources	Click Here	None Found
Hist-Printers	Historical Printers and Publishers	ERS Exclusive Historic Sources	Click Here	None Found
Hist-Priority-Report-SC	Historical Site Priority Ranking Report	ERS Supplemental Govt Sources	Click Here	None Found
Hist-RCRIS-US	Historical EPA's Resource Conservation and Recovery Act	ERS Supplemental Govt Sources	Click Here	None Found
Hist-Rental	Historical Rental Equipment & Yards	ERS Exclusive Historic Sources	Click Here	None Found

ABREVIATION	DATABASE FULLNAME	DATABASE CATEGORY	DATABASE DETAILS LINK	TOTAL LISTINGS
Hist-RV-Dealers	Historical Trailer and Recreational Vehicle Dealers	ERS Exclusive Historic Sources	Click Here	None Found
Hist-Salvage	Historical Vehicle Salvage Yards or Wreckers	ERS Exclusive Historic Sources	Click Here	None Found
Hist-SC	Previously Listed South Carolina Sites	ERS Supplemental Govt Sources	Click Here	14
Hist-Service Stations	Historical Service Stations/Vehicle Fueling	ERS Exclusive Historic Sources	Click Here	2
Hist-Spills-SC	Historical Spill File	ERS Supplemental Govt Sources	Click Here	None Found
Hist-SS-SC	Historical State Sites	State/Tribal Cerclis Equivalent	Click Here	None Found
Hist-Steel-Metals	Historical Steel Mills/Manufacturers/Foundries/Smelters	ERS Exclusive Historic Sources	Click Here	None Found
Hist-SWF-SC	Historical Solid Waste Facilities	ERS Supplemental Govt Sources	Click Here	None Found
HIST-SWLF-SC	Historical Solid Waste Landfills	State/Tribal Landfill/Solid Waste	Click Here	None Found
Hist-Textile	Historical Textile Mills/Manufacturers	ERS Exclusive Historic Sources	Click Here	1
Hist-Transportation	Historical Transportation Facilities	ERS Exclusive Historic Sources	Click Here	None Found
Hist-TRIS-US	Historical Toxic Release Inventory System	ERS Supplemental Govt Sources	Click Here	None Found
Hist-Trucking	Historical Trucking, Shipping, Delivery, and/or Storage	ERS Exclusive Historic Sources	Click Here	2
Hist-US	Historical Previously Listed Federal Sites	ERS Supplemental Govt Sources	Click Here	1
Hist-US-EC	Historical Engineering Controls Sites (aka US EC, Engineering Controls, Land Use Controls)	Federal Institutional/Engineering Controls	Click Here	None Found
Hist-US-IC	Historical Sites with Institutional Controls (aka US IC, Institutional Controls, Land Use Controls)	Federal Institutional/Engineering Controls	Click Here	None Found
Hist-UST2-SC	Historical Underground Storage Tank Data Management System	ERS Supplemental Govt Sources	Click Here	1
HIST-UST-SC	Historical Underground Storage Tanks	State/Tribal UST	Click Here	14
Hist-Vehicle-Parts	Historical Vehicle Parts	ERS Exclusive Historic Sources	Click Here	None Found
Hist-Vehicle-Washing	Historical Vehicle/Truck Washing Facilities	ERS Exclusive Historic Sources	Click Here	None Found

ABBREVIATION	DATABASE FULLNAME	DATABASE CATEGORY	DATABASE DETAILS LINK	TOTAL LISTINGS
Hist-WaterWells-US	Historical Public Community Water Supply/Well Head Protection Database	ERS Supplemental Govt Sources	Click Here	None Found
HMIS-US	Hazardous Materials Information System	Federal Emergency Release Reports	Click Here	None Found
HW-TSD-SC	Historical Hazardous Waste Treatment, Storage and Disposal	State/Tribal ASTM Other Med	Click Here	None Found
ICIS-Air-US	Integrated Compliance Information System for Air	ERS Supplemental Govt Sources	Click Here	None Found
ICIS-FEC-US	Integrated Compliance Information System for Federal Enforcement Data	ERS Supplemental Govt Sources	Click Here	None Found
ICIS-NPDES-US	National Pollutant Discharge Elimination System (NPDES)	ERS Supplemental Govt Sources	Click Here	1
IWG-SC	Infectious Waste Generator Facilities	ERS Supplemental Govt Sources	Click Here	4
Lead-Removal-SC	Lead Removal Sites	ERS Supplemental Govt Sources	Click Here	None Found
Lead-Smelter-2-US	Historical Lead Smelter Sites	ERS Supplemental Govt Sources	Click Here	None Found
Lead-US	Lead Smelter Sites	ERS Supplemental Govt Sources	Click Here	None Found
LIENS-US	Superfund Liens	Federal Institutional/Engineering Controls	Click Here	None Found
LMOP-US	Landfill Methane Outreach Program	ERS Supplemental Govt Sources	Click Here	None Found
LUST-Closed-SC	Leaking Underground Storage Tanks, Closed Cases	State/Tribal LUST	Click Here	7
LUST-Open-SC	Leaking Underground Storage Tanks, Open Cases	State/Tribal LUST	Click Here	2
Manifest2-RI	Hazardous Waste Manifest	State/Tribal RCRA Equivalent	Click Here	None Found
Military-Bases-US	Military Base Boundaries	ERS Supplemental Govt Sources	Click Here	None Found
Mines-SC	South Carolina Mines	ERS Supplemental Govt Sources	Click Here	None Found
MINES-US	Mines Master Index File	ERS Supplemental Govt Sources	Click Here	None Found
MLTS-US	Material Licensing Tracking System	ERS Supplemental Govt Sources	Click Here	None Found
MRDS-US	Mineral Resources Data System (MRDS)	ERS Supplemental Govt Sources	Click Here	None Found

ABBREVIATION	DATABASE FULLNAME	DATABASE CATEGORY	DATABASE DETAILS LINK	TOTAL LISTINGS
NPDES-SC	National Pollutant Discharge Elimination System	ERS Supplemental Govt Sources	Click Here	None Found
NPL-R4-US	NPL Region 4 Site Boundaries	Federal NPL	Click Here	None Found
NPL-US	National Priorities List	Federal NPL	Click Here	None Found
PADS-US	PCB Registration Database System	Federal ASTM Other	Click Here	None Found
PCB-US	PCB Transformers	Federal ASTM Other	Click Here	None Found
PCS-US	Historical Permit Compliance System for Clean Water Act	ERS Supplemental Govt Sources	Click Here	2
Proposed-NPL-US	Proposed NPL Sites	Federal NPL	Click Here	None Found
Public-Notices-SC	Public Notices	ERS Supplemental Govt Sources	Click Here	None Found
RADINFO-US	Radiation Information Database	ERS Supplemental Govt Sources	Click Here	None Found
RCRA-CESQG-US	Resource Conservation and Recovery Act, Conditionally Exempt Small Quantity Generators (aka RCRA CESQG)	Federal RCRA Generators	Click Here	2
RCRA-COR-US	Resource Conservation and Recovery Act, - Corrective Actions (aka RCRA CORRACTS)	Federal RCRA CORRACTS	Click Here	None Found
RCRA-LQG-US	Resource Conservation and Recovery Act, Large Quantity Generators (aka RCRA LQG)	Federal RCRA Generators	Click Here	None Found
RCRA-NON-US	Resource Conservation and Recovery Act, Non-Hazardous Generators (aka RCRA Non-Haz, RCRA NonGen, RCRA No longer Regulated)	Federal RCRA Generators	Click Here	2
RCRA-SQG-US	Resource Conservation and Recovery Act, Small Quantity Generators (aka RCRA SQG)	Federal RCRA Generators	Click Here	2
RCRA-TSDF-US	Resource Conservation and Recovery Act -, Treatment, Storage, and Disposal Facilities (aka RCRA TSD, RCRA TSDF)	Federal RCRA non-CORRACTS TSD	Click Here	None Found
RFG-Lab-US	Reformulated Gasoline (RFG)	ERS Supplemental Govt Sources	Click Here	None Found
RMP-US	Risk Management Plans	ERS Supplemental Govt Sources	Click Here	None Found
ROD-US	Records of Decision	ERS Supplemental Govt Sources	Click Here	None Found
RWT-SC	Radioactive Waste Transporters	ERS Supplemental Govt Sources	Click Here	None Found

ABREVIATION	DATABASE FULLNAME	DATABASE CATEGORY	DATABASE DETAILS LINK	TOTAL LISTINGS
SAA-Agreements-US	Sites with Superfund Alternative Approach Agreements	Federal ASTM Other	Click Here	None Found
SASPL-SC	Site Assessment Section Project List (SASPL) (aka SHWS)	State/Tribal Cerclis Equivalent	Click Here	2
SDWIS-US	Safe Drinking Water Information System	ERS Supplemental Govt Sources	Click Here	None Found
South-East-CoalAsh-SC	Coal Ash Pond Boundaries	ERS Supplemental Govt Sources	Click Here	None Found
Spills-SC	South Carolina Spills Report (aka Spills List)	Emergency Release Reports	Click Here	None Found
SS-SC	Historical State Contaminated Sites	State/Tribal Cerclis Equivalent	Click Here	1
SSTS-US	Section 7 Tracking System	ERS Supplemental Govt Sources	Click Here	None Found
State-NPL-SC	NPL Equivalent (NPL Caliber Equivalent Sites)	State/Tribal NPL	Click Here	None Found
SWF-SC	Solid Waste Facilities List (aka Permitted Landfill List)	State/Tribal Landfill/Solid Waste	Click Here	1
SWLF-US	Solid Waste Facilities	Federal Solid Waste	Click Here	None Found
SWRCY-SC	Solid Waste Recycling Facilities	State/Tribal ASTM Other Med	Click Here	1
Tribal-Air-US	Tribal Air Permitted Facilities	ERS Supplemental Govt Sources	Click Here	None Found
Tribal-LUST-Closed-Reg4	Tribal Leaking Underground Storage Tanks, Region 4, Closed Cases (aka Indian LUST)	Federal LUST	Click Here	None Found
Tribal-LUST-Open-Reg4	Tribal Leaking Underground Storage Tanks, Region 4, Open Cases (aka Indian LUST)	Federal LUST	Click Here	None Found
Tribal-ODI-US	Tribal Open Dump Sites	Federal Solid Waste	Click Here	None Found
Tribal-UST-Reg4	Tribal Underground Storage Tanks (aka INDIAN UST)	Federal UST	Click Here	None Found
Tribal-VCP-US	Tribal VCP	Federal Tribal VCP	Click Here	None Found
TRIS2000-US	Historical Toxics Release Inventory System	ERS Supplemental Govt Sources	Click Here	None Found
TRIS2010-US	Toxics Release Inventory System	ERS Supplemental Govt Sources	Click Here	None Found
TRIS80-US	Historical Toxics Release Inventory System	ERS Supplemental Govt Sources	Click Here	1
TRIS90-US	Historical Toxics Release Inventory System	ERS Supplemental Govt Sources	Click Here	1

ABREVIATION	DATABASE FULLNAME	DATABASE CATEGORY	DATABASE DETAILS LINK	TOTAL LISTINGS
TSCA-US	Toxics Substance Control Sites	ERS Supplemental Govt Sources	Click Here	None Found
UIC-SC	Underground Injection Control Wells	ERS Supplemental Govt Sources	Click Here	None Found
UMTRA-US	Historical Uranium Mill Tailings Remedial Action Sites	ERS Supplemental Govt Sources	Click Here	None Found
USGS-Waterwells-US	Ground Water Site Inventory	ERS Supplemental Govt Sources	Click Here	6
UST-SC	Underground Storage Tanks (Comprehensive UST List)	State/Tribal UST	Click Here	14
Vapor-Intrusions-US	Vapor Intrusion Database	ERS Supplemental Govt Sources	Click Here	None Found

UN-MAPPABLE OCCURRENCES

The following occurrences were not mapped primarily due to incomplete or inaccurate address information. All of the following occurrences were determined to share the same zip code as the area searched. General status information is given with each occurrence along with any address information entered by the agency responsible for the list.

ID	Facility Name	Address	Database	Status
No "un-mapped" sites requested.				

DISCLAIMER, LIMITS AND LIABILITIES

All of the data presented in this report was garnered from public information maintained by governmental agencies. **Environmental Record Search (ERS)** cannot ensure that the data, which has been entered and maintained by others, is complete and/or accurate. Any, and all omissions, errors, negligence, accidentally or otherwise within the data received by **ERS** is assumed to be caused by others and **ERS** cannot and does not assume, take, or acknowledge any liability whatsoever for their respective data. The extrapolation of the mapped locations is based solely on the accuracy of the data provided by others. Prior to relying completely on any mapped location within this report, its accuracy should be verified using other means such as further documentation or a field visit. **ERS** makes no representation, warranty or guaranty, express or implied regarding the accuracy of the data entered and maintained by others or the suitability of the data received from others in this report for a certain task or interpretation.

The data presented in this report should only be interpreted by an experienced environmental professional, as per EPA definition, that completely understands the potential inaccuracy of the data derived from others, the possible existence of contaminated occurrences that have not been listed, and the possibility that the governmental database misrepresents the actual status of an occurrence or listing. Prior to relying completely on any of the data within this report, an environmental professional should verify the accuracy of the information presented unless one of ERS's Environmental Professionals has interpreted the data and/or report.

It is important that the reader and/or end user of this information realize that the data gathered has not been verified for its accuracy or completeness in any way by **ERS**. With billions of records, this is an impossible task for any Company. As much as possible, the data is presented unchanged and unaltered to represent the actual data produced by these agencies. This insures the integrity of the data for the end user.

ERS does however stand behind its representation of the data, any manually plotted occurrences, any risk determinations and all other items directly under its control. This report does comply (as far as the data is reasonably ascertainable as outlined in both the following standards) with section 8.2.1 of ASTM 1527-13 – Standard Environmental Record Sources and EPA's 40 CFR Part 312, All Appropriate Inquiries. **ERS** does ensure that the data is accurately reproduced from the original source. **ERS** backs the reporting of the data with \$3,000,000 of General and Environmental Professional Liability (errors and omissions) Insurance!

The **ERS** logo, name, report design, presentation, maps, tables, etc., are the exclusive property of **ERS** and its parent company and affiliates. Except as provided below, information or images contained in this report may not be reproduced or distributed in whole or in part by any means without the prior written permission from **ERS**. United States and international copyright laws protect any and all reports produced by **ERS**.

The person or entity that purchased this report may make up to five (5) copies of the entire report or any part of it for archival purposes or to include as part of another report. All copyright information must remain intact and not be modified in any way.

Environmental Record Search (ERS) and their respective products/reports (i.e. RecCheck, LenderCheck, Environmental Screen, etc.) as well as their respective business operations, are **NOT** associated in any way with nor related to, First American Commercial Real Estate, Inc. (FACRES) and/or the First American Family of Companies.

Maps throughout this report were created using ArcGIS® software by ESRI. ArcGIS® and ArcMap™ are the intellectual property of ESRI and are used herein under license. Copyright © ESRI. All rights reserved. For more information about ESRI® software, please visit www.esri.com. Topographic imagery used in maps throughout this report are Copyright © 2011 National Geographic Society. Street and aerial "hybrid" imagery used in maps throughout this report are Copyright © 2010 Microsoft Corporation and its data suppliers.

